

**NOTICE!!**

**These documents have been scanned!**

**Do not place un-scanned documents beneath this notice!**

**Do not remove this notice from this file!**

GPO Jacket No. 560-102  
Print Order 61540  
Rise Business Services, LLC  
Job=AZ15 5/23/2019



Box Number= AZ15086



Claim Begin-End: AMC387245-AMC387259

**1 Initial Receipt**



AZ15086-4 AMC386616-AMC388718

**United States Department of the Interior**  
**Bureau of Land Management**  
 BUSINESS & SUPPORT SVCS DIV  
 ONE N CENTRAL AVE SUITE 800  
 PHOENIX, AZ 85004 -4427  
 Phone: (602) 417-9200

Receipt

No:

1608777

<b>Transaction #:</b> 1661463		<b>ENTERED INTO COMPUTER</b>
<b>Date of Transaction:</b> 11/27/2007		
<b>CUSTOMER:</b>	SOUTHWEST MINERAL PO BOX 942 YARNELL, AZ 85362	DEC 17 2007 PB

LINE #	QTY	DESCRIPTION	REMARKS	UNIT PRICE	TOTAL
1	15.00	LOCATABLE MINERALS / MINING CLAIMS- NEW, UNADJUD, ONE OR MORE AUTH NOS / NEW MINING CLAIM PROCESSING FEE \$15 (1930) <b>CASES:</b> AMC387245/\$15.00, AMC387246/\$15.00, AMC387247/\$15.00, AMC387248/\$15.00, AMC387249/ \$15.00, AMC387250/\$15.00, AMC387251/\$15.00, AMC387252/\$15.00, AMC387253/\$15.00, AMC387254/ \$15.00, AMC387255/\$15.00, AMC387256/\$15.00, AMC387257/\$15.00, AMC387258/\$15.00, AMC387259/ \$15.00		- n/a -	225.00
2	15.00	LOCATABLE MINERALS / MINING CLAIMS- NEW, UNADJUD, ONE OR MORE AUTH NOS / NEW MINING CLAIM LOCATION FEE \$30 (1993) <b>CASES:</b> AMC387245/\$30.00, AMC387246/\$30.00, AMC387247/\$30.00, AMC387248/\$30.00, AMC387249/ \$30.00, AMC387250/\$30.00, AMC387251/\$30.00, AMC387252/\$30.00, AMC387253/\$30.00, AMC387254/ \$30.00, AMC387255/\$30.00, AMC387256/\$30.00, AMC387257/\$30.00, AMC387258/\$30.00, AMC387259/ \$30.00		- n/a -	450.00
3	15.00	LOCATABLE MINERALS / MINING CLAIMS- NEW, UNADJUD, ONE OR MORE AUTH NOS / NEW MINING CLM MAINT FEE \$125 (1993) <b>CASES:</b> AMC387245/\$125.00, AMC387246/\$125.00, AMC387247/\$125.00, AMC387248/\$125.00, AMC387249/ \$125.00, AMC387250/\$125.00, AMC387251/\$125.00, AMC387252/\$125.00, AMC387253/\$125.00, AMC387254/ \$125.00, AMC387255/\$125.00, AMC387256/\$125.00, AMC387257/\$125.00, AMC387258/\$125.00, AMC387259/ \$125.00	MAINT 2008	- n/a -	1875.00
<b>TOTAL:</b>					<b>\$2,550.00</b>

PAYMENT INFORMATION
---------------------

NOTE: Items will appear on credit card statement as "Bureau of Land Management".

1	AMOUNT:	\$2,550.00	POSTMARKED:	N/A
	TYPE:	CREDIT CARD	RECEIVED:	11/27/2007
	NAME:	SOUTHWEST MINERAL PO BOX 942 YARNELL AZ 85362		
	CARD NO:	XXXXXXXXXXXX1909	AUTH CODE:	840097
	NAME ON CARD:	TAHARA BROWN		
	EXPIRES:	02/28/2010		
	SIGNATURE:			

REMARKS

This receipt was generated by the automated BLM Collections and Billing System and is a paper representation of a portion of the official electronic record contained therein.

**NOTICE!!**

**These documents have been scanned!**

**Do not place un-scanned documents beneath this notice!**

**Do not remove this notice from this file!**

GPO Jacket No. 560-102  
Print Order 61540  
Rise Business Services, LLC  
Job=AZ15 5/23/2019



Box Number= AZ15086



Claim Begin-End: AMC387245-AMC387259

**2 Correspondence**



AZ15086-4

AMC386616-AMC388718

**SENDER: COMPLETE THIS SECTION**

- Complete items 1, 2, and 3.
- Print your name and address on the reverse so that we can return the card to you.
- Attach this card to the back of the mailpiece, or on the front if space permits.

1. Article Addressed to:

WESTERN SUN EXPL INC  
 1127 VICTORY AVE  
 BILLINGS, MT 59105-1856  
 920/RM/AMC387245



9590 9402 1212 5246 9006 17

2. Article Number (Transfer from service label)

7016 0340 0000 2481 6040

**COMPLETE THIS SECTION ON DELIVERY**

A. Signature

 *Pat Petrino*
 Agent  
 Addressee

B. Received by (Printed Name)

PAT PETRINO

C. Date of Delivery

4-28-16

D. Is delivery address different from item 1?  YesIf YES, enter delivery address below:  No

3. Service Type

- |  |   |
|--|---|
| <input type="checkbox"/> Adult Signature                         | <input type="checkbox"/> Priority Mail Express®                     |
| <input type="checkbox"/> Adult Signature Restricted Delivery     | <input type="checkbox"/> Registered Mail™                           |
| <input checked="" type="checkbox"/> Certified Mail®              | <input type="checkbox"/> Registered Mail Restricted Delivery        |
| <input type="checkbox"/> Certified Mail Restricted Delivery      | <input type="checkbox"/> Return Receipt for Merchandise             |
| <input type="checkbox"/> Collect on Delivery                     | <input checked="" type="checkbox"/> Signature Confirmation™         |
| <input type="checkbox"/> Collect on Delivery Restricted Delivery | <input type="checkbox"/> Signature Confirmation Restricted Delivery |
| )ail   |   |
| )ail Restricted Delivery   |   |
| )  |   |

USPS TRACKING #



9590 9402 1212 5246 9006 17

United States  
Postal Service

RECEIVED  
BLM AZ STATE OFFICE

2016 MAY -2 12

PHOENIX, ARIZONA

• Sender: Please print your name, address, and ZIP+4® in this box•

UNITED STATES  
 DEPARTMENT OF THE INTERIOR  
 Bureau of Land Management  
 Arizona State Office  
 One N. Central Avenue, Suite 800  
 Phoenix, AZ 85004-4427

First-Class Mail  
 Postage & Fees Paid  
 USPS  
 Permit No. G-10





# United States Department of the Interior

BUREAU OF LAND MANAGEMENT

Arizona State Office

One North Central Avenue, Suite 800

Phoenix, Arizona 85004-4427

[www.blm.gov/az/](http://www.blm.gov/az/)

APR 20 2016



In Reply Refer To:  
3800 (9200) RM  
AMC387245

CERTIFIED MAIL - RETURN RECEIPT REQUESTED No. 7016 0340 0000 2481 6040

## DECISION

WESTERN SUN EXPL INC	:	This Notice Affects Those Claims
1127 VICTORY AVE	:	Shown in the Block Below.
BILLINGS, MT 59105-1856	:	

---

AMC387258  
RINCON/LEVIATHANWASH

---

### Mining Claims Declared Forfeited Excess Acres

In accordance with 43 CFR 3830.94, the mining claims listed above are hereby declared forfeited because a required amendment was not received.

You received a Notice requiring that the claims listed above be amended due to excess acres or that documentation be submitted supporting discovery of a valuable mineral deposit prior to the date of transfer. The amendments or documentation were required to be filed within 30 days of the date you received the Notice. The 30 day timeframe allowed has expired and no amendments or documentation have been received.

This decision does not relieve you of the liability for reclamation of all areas disturbed by your activities on land encompassed by your mining claim(s) and/or site(s). After you complete the reclamation, you must notify the authorized officer of the appropriate surface managing agency so that the authorized officer may conduct a final site inspection and determine whether you may be released from liability. If you fail to reclaim the land to the satisfaction of the authorized officer, the surface management agency may cite you for noncompliance under its surface management regulations.

For land administered by the Bureau of Land Management (BLM), if you fail to reclaim the land to the satisfaction of the authorized officer as required in 43 CFR Subpart 3809, the BLM will issue an order of noncompliance under 43 CFR 3809.601(a). If you fail to comply with the noncompliance order, the BLM may take further action under 43 CFR 3809.604. Failure to conduct reclamation is a prohibited act that may subject you to criminal penalties. See 43 CFR 3809.605(h) and 43 CFR 3809.700. If your occupancy has been terminated and you fail to remove structures,

material, and equipment, and any personal property in accordance with the regulations in 43 CFR 3715.5-1, the BLM may dispose of the property. In accordance with 43 CFR 3715.5-2, you will remain liable for the costs the BLM incurs in removing and disposing of the property.

### Appeal Procedures

This decision may be appealed to the Interior Board of Land Appeals, Office of the Secretary, in accordance with the regulations contained in 43 CFR, Part 4 and the enclosed Form 1842-1. If an appeal is taken, your notice of appeal must be filed in this office (at the above address) within 30 days from receipt of this decision. The appellant has the burden of showing that the decision appealed from is in error.

If you wish to file a petition pursuant to regulation 43 CFR 4.21 (58 FR 4939, January 19, 1993), for a stay of the effectiveness of this decision during the time that your appeal is being reviewed by the Board, the petition for a stay must accompany your notice of appeal. A petition for a stay is required to show sufficient justification based on the standards listed below. Copies of the notice of appeal and petition for a stay must also be submitted to each party named in this decision and to the Interior Board of Land Appeals and to the appropriate Office of the Solicitor (see 43 CFR 4.413) at the same time the original documents are filed with this office. If you request a stay, you have the burden of proof to demonstrate that a stay should be granted.

### Standards for Obtaining a Stay

Except as otherwise provided by law or other pertinent regulation, a petition for a stay of a decision pending appeal shall show sufficient justification based on the following standards:

- (1) The relative harm to the parties if the stay is granted or denied,
- (2) The likelihood of the appellant's success on the merits,
- (3) The likelihood of immediate and irreparable harm if the stay is not granted, and
- (4) Whether the public interest favors granting the stay.

If additional information is required, please contact RéAnn Myers at 602-417-9413. Please include your Arizona Mining Claim (AMC) serial number(s) and claim name(s) on all correspondence.



Rebecca Heick  
Deputy State Director  
Lands, Minerals and Energy Division

Enclosure



**SENDER: COMPLETE THIS SECTION**

- Complete items 1, 2, and 3.
- Print your name and address on the reverse so that we can return the card to you.
- Attach this card to the back of the mailpiece, or on the front if space permits.

1. Article Addressed to:

WESTERN SUN EXPL INC  
 1127 VICTORY AVE  
 BILLINGS, MT 59105-1856  
 920/RM/AMC387245



9590 9402 1204 5246 3069 84

2. Article Number (Transfer from service label)

7015 3010 0001 8914 1845

**COMPLETE THIS SECTION ON DELIVERY**

A. Signature

X *Paul Peterson*

Agent  
 Addressee

B. Received by (Printed Name)

*Paul Peterson*

C. Date of Delivery

*2-24-16*

D. Is delivery address different from item 1?  Yes  
 If YES, enter delivery address below:  No

*2016 FEB 29 A 11:27*

*PHOENIX, ARIZONA*


3. Service Type

- Adult Signature
- Adult Signature Restricted Delivery
- Certified Mail®
- Certified Mail Restricted Delivery
- Collect on Delivery
- Collect on Delivery Restricted Delivery

- Priority Mail Express®
- Registered Mail™
- Registered Mail Restricted Delivery
- Return Receipt for Merchandise
- Signature Confirmation™
- Signature Confirmation Restricted Delivery

(over 500)

USPS TRACKING #



First-Class Mail  
Postage & Fees Paid  
USPS  
Permit No. G-10

9590 9402 1204 5246 3069 84

**United States  
Postal Service**

• Sender: Please print your name, address, and ZIP+4® in this box•

UNITED STATES  
DEPARTMENT OF THE INTERIOR  
Bureau of Land Management  
Arizona State Office  
One N. Central Avenue, Suite 800  
Phoenix, AZ 85004-4427





# United States Department of the Interior



BUREAU OF LAND MANAGEMENT

Arizona State Office

One North Central Avenue, Suite 800

Phoenix, Arizona 85004-4427

[www.blm.gov/az/](http://www.blm.gov/az/)

**FEB 18 2016**

In Reply Refer To:

3800 (9200) RM

AMC387245

CERTIFIED MAIL – RETURN RECEIPT REQUESTED NO. 7015 3010 0001 8914 1845

## NOTICE

WESTERN SUN EXPL INC  
1127 VICTORY AVE  
BILLINGS, MT 59105-1856

:  
:  
:

This Notice Affects Those Claims  
Shown in the Block Below.

---

AMC387258  
RINCON/LEVIATHANWASH

---

### Association Placer Mining Claims Documentation or Amendments Required

The mining claims listed above are association placer mining claims that are over 20 acres in size. The claims were originally located with the required number of locators to meet the 20-acre per locator requirement. However, the claims are now held by a smaller group of claimants than originally located them and are therefore not in compliance with the legal requirements.

By law, each individual claimant is allowed to hold a maximum of 20 acres per claim. A corporation is considered to be a single entity that is allowed to hold a maximum of 20 acres per claim. In accordance with 43 CFR 3833.33 you may transfer, sell, or otherwise convey an association placer mining claim at any time to an equal or greater number of mining claimants. If you want to transfer an association placer claim to an individual or an association that is smaller in number than the association that located the claim you (a) must have discovered a valuable mineral deposit before the transfer; or (b) upon notice from the Bureau of Land Management (BLM), you must reduce the acreage of the claim, if necessary, so that you meet the 20-acre per locator limit.

In reviewing the case file for these claims it was noted that at the time of transfer to an individual or smaller number of locators than originally located the claims, BLM did not receive documentation supporting that a discovery of a valuable mineral deposit was made. Without this documentation we cannot determine if the claims are being properly held by the correct number

of claimants. Therefore, we are requiring that the appropriate documentation be submitted to BLM. We are enclosing a list to clarify what documentation must be provided to BLM to support the discovery of a valuable mineral deposit.

If you have the required documentation, dated **prior** to the date of transfer, you may file it with this office for review by a mineral examiner. If you do not have the proper documentation, you must amend the claims listed above, reducing the acreage to 20 acres per claimant, as is allowed by law.

We must receive either documentation supporting a discovery of a valuable mineral deposit, or amendments within 30 days of your receipt of this notice. If the required documentation or the amendments are not received within the 30-day timeframe the mining claims will be declared forfeited and void. If amendments are filed, there is a \$10 BLM processing fee for each amendment. The amendments must also be filed with the county.

If additional information is required, please contact RéAnn Myers at 602-417-9413. Please include your AMC serial number(s) on all correspondence.



Rebecca Heick  
Deputy State Director  
Lands, Minerals and Energy Division

Enclosure

**SENDER: COMPLETE THIS SECTION**

- Complete items 1, 2, and 3. Also complete item 4 if Restricted Delivery is desired.
- Print your name and address on the reverse so that we can return the card to you.
- Attach this card to the back of the mailpiece, or on the front if space permits.

1. Article Addressed to:

KATHY AND LYNN BROWN  
 HC 1 BCX 2310  
 SONOITA, AZ 85637-9706  
 920/RM/AMC387245, AMC389711

2015 DEC 11 4:05  
 PHOENIX, ARIZONA

**COMPLETE THIS SECTION ON DELIVERY**

A. Signature

*[Handwritten Signature]*

- Agent
- Addressee

B. Received by (Printed Name)

*KATHY BROWN*

C. Date of Delivery

*12/8/11*

D. Is delivery address different from item 1?  Yes

If YES, enter delivery address below:  No

*68 Kellogg Lane  
 856037*

3. Service Type

- Certified Mail
- Registered
- Insured Mail
- Express Mail
- Return Receipt for Merchandise
- C.O.D.

4. Restricted Delivery? (Extra Fee)

Yes

2. Article Number

(Transfer from service label)

7015 0920 0001 4809 7029


UNITED STATES POSTAL SERVICE

PHOENIX

AZ 852

08 DEC '15

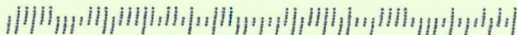
PHOENIX



First-Class Mail  
Postage & Fees Paid  
USPS  
Permit No. G-10

- Sender: Please print your name, address, and ZIP+4 in this box •

UNITED STATES  
DEPARTMENT OF THE INTERIOR  
Bureau of Land Management  
Arizona State Office  
One N. Central Avenue, Suite 800  
Phoenix, AZ 85004-4427





# United States Department of the Interior



BUREAU OF LAND MANAGEMENT

Arizona State Office

One North Central Avenue, Suite 800

Phoenix, Arizona 85004-4427

[www.blm.gov/az/](http://www.blm.gov/az/)

DEC 03 2015

In Reply Refer To:

3800 (9200) RM

AMC387245, AMC389711

CERTIFIED MAIL - RETURN RECEIPT REQUESTED No. 7015 0920 0001 4809 7029

## DECISION

KATHY AND LYNN BROWN : This decision affects those claims shown  
HC 1 BOX 2310 : in the block below.  
SONOITA, AZ 85637-9706 :

---

AMC387251, AMC389712  
GOLD WATER, GOLD AMBITIONS

---

### MINING CLAIMS DECLARED FORFEIT

The mining claims listed above have been declared forfeit as of September 1, 2015, for failure to timely file the required maintenance fee payment or small miner's maintenance fee waiver (waiver).

Claimants are required to pay an annual non-refundable maintenance fee of \$155 per 20 acres or portion thereof, or submit a waiver, on or before September 1 of each year. These requirements were established by 30 U.S.C. 28f-1, as amended, and 43 CFR 3834 and 3835.

Our records do not show receipt of a maintenance fee payment or small miner waiver filed on or before the due date. Therefore, the claims listed above are forfeit.

### Reclamation Requirements

This decision does not relieve you of the liability for reclamation of all areas disturbed by your activities on lands covered by the subject mining claim(s) and/or site(s). After you complete the reclamation, you must notify the authorized officer of the appropriate surface managing agency so that the authorized officer may conduct a final site inspection and determine whether you may be released from liability. If you fail to reclaim the land to the satisfaction of the authorized officer, the surface management agency may cite you for noncompliance under its surface management regulations. For land administered by the Bureau of Land Management (BLM), if you fail to reclaim the land to the satisfaction of the authorized officer as required in 43 CFR Subpart 3809,

BLM will issue an order of noncompliance under 43 CFR 3809.601(a). If you fail to comply with the non-compliance order, BLM may take further action under 43 CFR 3809.604. Failure to conduct reclamation is a prohibited act that may subject you to criminal penalties. See 43 CFR 3809.605(h) and 43 CFR 3809.700.

### Appeal Procedures

This decision may be appealed to the Interior Board of Land Appeals, Office of the Secretary, in accordance with the regulations contained in 43 CFR, Part 4, and the enclosed Form 1842-1. If an appeal is taken, your notice of appeal must be filed in this office (at the above address) within 30 days from receipt of this decision. The appellant has the burden of showing that the decision appealed from is in error.

If you wish to file a petition pursuant to regulation 43 CFR 4.21 (58 FR 4939, January 19, 1993) for a stay of the effectiveness of this decision during the time that your appeal is being reviewed by the Board, the petition for a stay must accompany your notice of appeal. A petition for a stay is required to show sufficient justification based on the standards listed below. Copies of the notice of appeal and petition for a stay **must** also be submitted to each party named in this decision and to the Interior Board of Land Appeals and to the appropriate Office of the Solicitor (see 43 CFR 4.413) at the same time the original documents are filed with this office. If you request a stay, you have the burden of proof to demonstrate that a stay should be granted.

### Standards for Obtaining a Stay

Except as otherwise provided by law or other pertinent regulation, a petition for a stay of a decision pending appeal shall show sufficient justification based on the following standards:

- (1) The relative harm to the parties if the stay is granted or denied,
- (2) The likelihood of the appellant's success on the merits,
- (3) The likelihood of immediate and irreparable harm if the stay is not granted, and
- (4) Whether the public interest favors granting the stay.

Please include your AMC serial number(s) on all correspondence. If additional information is required, please call RéAnn Myers at 602-417-9413.

Sincerely,



Rebecca Heick  
Deputy State Director  
*for* Lands, Minerals and Energy Division

Enclosure(s)



**SENDER: COMPLETE THIS SECTION**

- Complete items 1, 2, and 3. Also complete item 4 if Restricted Delivery is desired.
- Print your name and address on the reverse so that we can return the card to you.
- Attach this card to the back of the mailpiece, or on the front if space permits.

1. Article Addressed to:

KATHY AND LYNN BROWN  
HC 1 BOX 2310  
SONOITA, AZ 85637-9706  
920/RM/AMC387245, AMC389711

2. Article Number  
(Transfer from service label)

7015 0920 0001 4809 7029

PS Form 3811, February 2004

Domestic Return Receipt

102595-02-M-1540

**COMPLETE THIS SECTION ON DELIVERY**

A. Signature

*[Handwritten Signature]*

Agent

Addressee

B. Received by (Printed Name)

*KATHY AND LYNN BROWN*

C. Date of Delivery

*12/8/11*

D. Is delivery address different from item 1?  Yes

If YES, enter delivery address below:  No

*608 Kellogg Lane  
PHOENIX, ARIZONA 85023*

3. Service Type

Certified Mail

Express Mail

Registered

Return Receipt for Merchandise

Insured Mail

C.O.D.

4. Restricted Delivery? (Extra Fee)

Yes

UNITED STATES POSTAL SERVICE

AZ 852


08 DEC '15



First-Class Mail  
Postage & Fees Paid  
USPS  
Permit No. G-10

• Sender: Please print your name, address, and ZIP+4 in this box •

UNITED STATES  
DEPARTMENT OF THE INTERIOR  
Bureau of Land Management  
Arizona State Office  
One N. Central Avenue, Suite 800  
Phoenix, AZ 85004-4427



**SENDER: COMPLETE THIS SECTION**

- Complete items 1, 2, and 3. Also complete item 4 if Restricted Delivery is desired.
- Print your name and address on the reverse so that we can return the card to you.
- Attach this card to the back of the mailpiece, or on the front if space permits.

1. Article Addressed to:

IDM ENTERPRISES INC  
 1008 WICKLIFFE RD  
 FERRIS TX 75125-9787  
 9310/PB/AMC387245

2. Article Number


(Transfer from service label)

7014 0150 0000 5423 0916

PS Form 3811, July 2013

**COMPLETE THIS SECTION ON DELIVERY**

A. Signature


 Agent Addressee

B. Received by (Printed Name)

Dawn Land

C. Date of Delivery

D. Is delivery address different from item 1?  YesIf YES, enter delivery address below:  No

2014 DEC 29 P 3:23

PHOENIX, ARIZONA

3. Service Type

 Certified Mail® Priority Mail Express™ Registered Return Receipt for Merchandise Insured Mail Collect on Delivery

4. Restricted Delivery? (Extra Fee)

 Yes

Domestic Return Receipt


DD 1/21/15

UNITED STATES POSTAL SERVICE

DALLAS 750

22 DEC 74

PM 10 L




First-Class Mail  
Postage & Fees Paid  
USPS  
Permit No. G-10

• Sender: Please print your name, address, and ZIP+4® in this box®

U.S. DEPARTMENT OF THE INTERIOR  
BUREAU OF LAND MANAGEMENT  
ARIZONA STATE OFFICE  
ONE NORTH CENTRAL AVENUE, SUITE 800  
PHOENIX, AZ 85004-4427

4442700



*P Brown  
12-1-14*

DEC 04 2014

In Reply Refer To:  
3800 (9310) PB  
AMC387245

CERTIFIED MAIL - RETURN RECEIPT REQUESTED No. 7014 0150 0000 5423 0916

DECISION

IDM ENTERPRISES INC : This decision affects those claims shown  
1008 WICKLIFFE RD : in the block below.  
FERRIS, TX 75125-9787 :

AMC387256  
RINCON 1

*Ac 393*

MINING CLAIMS  
DECLARED FORFEIT

The mining claims listed above have been declared forfeit as of September 1, 2014, for failure to timely file the required maintenance fee payment or small miner's maintenance fee waiver (waiver).

Claimants are required to pay an annual non-refundable maintenance fee of \$155 per 20 acres or portion thereof, or submit a waiver, on or before September 1 of each year. In accordance with Title 43 Code of Federal Regulations (CFR) 1822.14, because September 1, 2014, fell on a holiday, the payment was due the next business day, September 2, 2014. These requirements were established by 30 U.S.C. 28f-1, as amended, and 43 CFR 3834 and 3835.

Our records do not show receipt of a maintenance fee payment or small miner waiver filed on or before the due date. Therefore, the claims listed above are forfeit.

Reclamation Requirements

This decision does not relieve you of the liability for reclamation of all areas disturbed by your activities on lands covered by the subject mining claim(s) and/or site(s). After you complete the reclamation, you must notify the authorized officer of the appropriate surface managing agency so that the authorized officer may conduct a final site inspection and determine whether you may be released from liability. If you fail to reclaim the land to the satisfaction of the authorized officer, the surface management agency may cite you for noncompliance under its surface management regulations. For land administered by

*DD 1-21-15*

2

the Bureau of Land Management (BLM), if you fail to reclaim the land to the satisfaction of the authorized officer as required in 43 CFR Subpart 3809, BLM will issue an order of noncompliance under 43 CFR 3809.601(a). If you fail to comply with the non-compliance order, BLM may take further action under 43 CFR 3809.604. Failure to conduct reclamation is a prohibited act that may subject you to criminal penalties. See 43 CFR 3809.605(h) and 43 CFR 3809.700.

### **Appeal Procedures**

This decision may be appealed to the Interior Board of Land Appeals, Office of the Secretary, in accordance with the regulations contained in 43 CFR, Part 4, and the enclosed Form 1842-1. If an appeal is taken, your notice of appeal must be filed in this office (at the above address) within 30 days from receipt of this decision. The appellant has the burden of showing that the decision appealed from is in error.

If you wish to file a petition pursuant to regulation 43 CFR 4.21 (58 FR 4939, January 19, 1993) for a stay of the effectiveness of this decision during the time that your appeal is being reviewed by the Board, the petition for a stay must accompany your notice of appeal. A petition for a stay is required to show sufficient justification based on the standards listed below. Copies of the notice of appeal and petition for a stay **must** also be submitted to each party named in this decision and to the Interior Board of Land Appeals and to the appropriate Office of the Solicitor (see 43 CFR 4.413) at the same time the original documents are filed with this office. If you request a stay, you have the burden of proof to demonstrate that a stay should be granted.

### **Standards for Obtaining a Stay**

Except as otherwise provided by law or other pertinent regulation, a petition for a stay of a decision pending appeal shall show sufficient justification based on the following standards:

- (1) The relative harm to the parties if the stay is granted or denied,
- (2) The likelihood of the appellant's success on the merits,
- (3) The likelihood of immediate and irreparable harm if the stay is not granted, and
- (4) Whether the public interest favors granting the stay.

Please include your AMC serial number(s) on all correspondence. If additional information is required, please call Pauline Brown at 602-417-9360.

Sincerely,

/s/ Rebecca Heick  
Rebecca Heick  
Acting Deputy State Director  
Division of Lands and Minerals

2 Enclosures:

- 1 – Appeal Form 1842-1
- 2 – Claim Owner Listing

LEAD FILE NUMBER(S)

AMC387245

**LIST OF ADDITIONAL CLAIM OWNERS**

AMC387256

RINCON 1

IDM ENTERPRISES INC

1008 WICKLIFFE RD

FERRIS, TX 75125-9787

NEAL MICHAEL

PO BOX 1082

ENNIS, TX 75120-1082

**SENDER: COMPLETE THIS SECTION**

- Complete items 1, 2, and 3. Also complete item 4 if Restricted Delivery is desired.
- Print your name and address on the reverse so that we can return the card to you.
- Attach this card to the back of the mailpiece, or on the front if space permits.

1. Article Addressed to:

MICHAEL NEAL  
 PO BOX 1082  
 ENNIS TX 75120-1082  
 9310/PB/AMC387245

**COMPLETE THIS SECTION ON DELIVERY**

A. Signature

- Agent  
 Addressee

B. Received by (Printed Name)

MARK J ZHANEL

C. Date of Delivery

D. Is delivery address different from item 1?  Yes

If YES, enter delivery address below:

 No

2014 DEC 11 P 4:07

PHOENIX, ARIZONA

3. Service Type

- Certified Mail®  Priority Mail Express™  
 Registered  Return Receipt for Merchandise  
 Insured Mail  Collect on Delivery

4. Restricted Delivery? (Extra Fee)


 Yes

2. Article Number

(Transfer from service label)

7014 0150 0000 5423 0923

UNITED STATES POSTAL SERVICE



First-Class Mail  
Postage & Fees Paid  
USPS  
Permit No. G-10

• Sender: Please print your name, address, and ZIP+4® in this box•

U.S. DEPARTMENT OF THE INTERIOR  
BUREAU OF LAND MANAGEMENT  
ARIZONA STATE OFFICE  
ONE NORTH CENTRAL AVENUE, SUITE 800  
PHOENIX, AZ 85004-4427



*P Brown  
12-1-14*

DEC 04 2014

In Reply Refer To:  
3800 (9310) PB  
AMC387245

CERTIFIED MAIL - RETURN RECEIPT REQUESTED No. 7014 0150 0000 5423 0923

DECISION

MICHAEL NEAL : This decision affects those claims shown  
PO BOX 1082 : in the block below.  
ENNIS, TX 75120-1082 :

---

AMC387256  
RINCON 1

---

MINING CLAIMS  
DECLARED FORFEIT

The mining claims listed above have been declared forfeit as of September 1, 2014, for failure to timely file the required maintenance fee payment or small miner's maintenance fee waiver (waiver).

Claimants are required to pay an annual non-refundable maintenance fee of \$155 per 20 acres or portion thereof, or submit a waiver, on or before September 1 of each year. In accordance with Title 43 Code of Federal Regulations (CFR) 1822.14, because September 1, 2014, fell on a holiday, the payment was due the next business day, September 2, 2014. These requirements were established by 30 U.S.C. 28f-1, as amended, and 43 CFR 3834 and 3835.

Our records do not show receipt of a maintenance fee payment or small miner waiver filed on or before the due date. Therefore, the claims listed above are forfeit.

**Reclamation Requirements**

This decision does not relieve you of the liability for reclamation of all areas disturbed by your activities on lands covered by the subject mining claim(s) and/or site(s). After you complete the reclamation, you must notify the authorized officer of the appropriate surface managing agency so that the authorized officer may conduct a final site inspection and determine whether you may be released from liability. If you fail to reclaim the land to the satisfaction of the authorized officer, the surface management agency may cite you for noncompliance under its surface management regulations. For land administered by

DD-1/7/15

the Bureau of Land Management (BLM), if you fail to reclaim the land to the satisfaction of the authorized officer as required in 43 CFR Subpart 3809, BLM will issue an order of noncompliance under 43 CFR 3809.601(a). If you fail to comply with the non-compliance order, BLM may take further action under 43 CFR 3809.604. Failure to conduct reclamation is a prohibited act that may subject you to criminal penalties. See 43 CFR 3809.605(h) and 43 CFR 3809.700.

**Appeal Procedures**

This decision may be appealed to the Interior Board of Land Appeals, Office of the Secretary, in accordance with the regulations contained in 43 CFR, Part 4, and the enclosed Form 1842-1. If an appeal is taken, your notice of appeal must be filed in this office (at the above address) within 30 days from receipt of this decision. The appellant has the burden of showing that the decision appealed from is in error.

If you wish to file a petition pursuant to regulation 43 CFR 4.21 (58 FR 4939, January 19, 1993) for a stay of the effectiveness of this decision during the time that your appeal is being reviewed by the Board, the petition for a stay must accompany your notice of appeal. A petition for a stay is required to show sufficient justification based on the standards listed below. Copies of the notice of appeal and petition for a stay **must** also be submitted to each party named in this decision and to the Interior Board of Land Appeals and to the appropriate Office of the Solicitor (see 43 CFR 4.413) at the same time the original documents are filed with this office. If you request a stay, you have the burden of proof to demonstrate that a stay should be granted.

**Standards for Obtaining a Stay**

Except as otherwise provided by law or other pertinent regulation, a petition for a stay of a decision pending appeal shall show sufficient justification based on the following standards:

- (1) The relative harm to the parties if the stay is granted or denied,
- (2) The likelihood of the appellant's success on the merits,
- (3) The likelihood of immediate and irreparable harm if the stay is not granted, and
- (4) Whether the public interest favors granting the stay.

Please include your AMC serial number(s) on all correspondence. If additional information is required, please call Pauline Brown at 602-417-9360.

Sincerely,

/s/ Rebecca Heick  
Rebecca Heick  
Acting Deputy State Director  
Division of Lands and Minerals

2 Enclosures:

- 1 – Appeal Form 1842-1
- 2 – Claim Owner Listing

LEAD FILE NUMBER(S)

AMC387245

**LIST OF ADDITIONAL CLAIM OWNERS**

AMC387256

RINCON 1

IDM ENTERPRISES INC

1008 WICKLIFFE RD

FERRIS, TX 75125-9787

NEAL MICHAEL

PO BOX 1082

ENNIS, TX 75120-1082

**SENDER: COMPLETE THIS SECTION**

- Complete items 1, 2, and 3. Also complete item 4 if Restricted Delivery is desired.
- Print your name and address on the reverse so that we can return the card to you.
- Attach this card to the back of the mailpiece.

1. Article Number:

TAHARA BROWN  
 SOUTHWEST MINERAL  
 PO BOX 800  
 CONGRESS AZ 85332-0800  
 9310/PB/AMC387245, AMC390967

2014 DEC 23 P 2:49

PHOENIX, ARIZONA

**COMPLETE THIS SECTION ON DELIVERY**

A. Signature

X

*[Handwritten Signature]*

Agent

Addressee

B. Received by (Printed Name)

*Gerald Gordon*

C. Date of Delivery

*12/16/14*

D. Is delivery address different from item 1?  Yes

If YES, enter delivery address below:  No

3. Service Type

Certified Mail®

Priority Mail Express™

Registered

Return Receipt for Merchandise

Insured Mail

Collect on Delivery

4. Restricted Delivery? (Extra Fee)

Yes

2. Article Number

(Transfer from service label)


7014 0150 0000 5423 0947

UNITED STATES POSTAL SERVICE

12 604

16 DEC '14

PM 11



First-Class Mail  
Postage & Fees Paid  
USPS  
Permit No. G-10

- Sender: Please print your name, address, and ZIP+4® in this box•

U.S. DEPARTMENT OF THE INTERIOR  
BUREAU OF LAND MANAGEMENT  
ARIZONA STATE OFFICE  
ONE NORTH CENTRAL AVENUE, SUITE 800  
PHOENIX, AZ 85004-4427



387248  
390975

OFFICIAL COPIES: /Case Files/ /SD Read/ /Section/ /Author/

*Phon  
12-1-14*

DEC 04 2014

In Reply Refer To:  
3800 (9310) PB  
AMC387245, AMC390967

CERTIFIED MAIL - RETURN RECEIPT REQUESTED No. 7014 0150 0000 5423 0947

DECISION

TAHARA BROWN  
SOUTHWEST MINERAL : This decision affects those claims shown  
PO BOX 800 : in the block below.  
CONGRESS, AZ 85332-0800 :

AMC387248, AMC390975  
DEEP POCKETS, PYRAMID

393

AC 631 ENTERED DEC 16 2014  
PB

MINING CLAIMS  
DECLARED FORFEIT

The mining claims listed above have been declared forfeit as of September 1, 2014, for failure to timely file the required maintenance fee payment or small miner's maintenance fee waiver (waiver).

Claimants are required to pay an annual non-refundable maintenance fee of \$155 per 20 acres or portion thereof, or submit a waiver, on or before September 1 of each year. In accordance with Title 43 Code of Federal Regulations (CFR) 1822.14, because September 1, 2014, fell on a holiday, the payment was due the next business day, September 2, 2014. These requirements were established by 30 U.S.C. 28f-1, as amended, and 43 CFR 3834 and 3835.

Our records do not show receipt of a maintenance fee payment or small miner waiver filed on or before the due date. Therefore, the claims listed above are forfeit.

Reclamation Requirements

This decision does not relieve you of the liability for reclamation of all areas disturbed by your activities on lands covered by the subject mining claim(s) and/or site(s). After you complete the reclamation, you must notify the authorized officer of the appropriate surface managing agency so that the authorized officer may conduct a final site inspection and determine whether you may be released from liability. If you fail to reclaim the land to the satisfaction of the authorized officer, the surface management agency may cite you for noncompliance under its surface management regulations. For land administered by

*DD 1/15/15*

the Bureau of Land Management (BLM), if you fail to reclaim the land to the satisfaction of the authorized officer as required in 43 CFR Subpart 3809, BLM will issue an order of noncompliance under 43 CFR 3809.601(a). If you fail to comply with the non-compliance order, BLM may take further action under 43 CFR 3809.604. Failure to conduct reclamation is a prohibited act that may subject you to criminal penalties. See 43 CFR 3809.605(h) and 43 CFR 3809.700.

### Appeal Procedures

This decision may be appealed to the Interior Board of Land Appeals, Office of the Secretary, in accordance with the regulations contained in 43 CFR, Part 4, and the enclosed Form 1842-1. If an appeal is taken, your notice of appeal must be filed in this office (at the above address) within 30 days from receipt of this decision. The appellant has the burden of showing that the decision appealed from is in error.

If you wish to file a petition pursuant to regulation 43 CFR 4.21 (58 FR 4939, January 19, 1993) for a stay of the effectiveness of this decision during the time that your appeal is being reviewed by the Board, the petition for a stay must accompany your notice of appeal. A petition for a stay is required to show sufficient justification based on the standards listed below. Copies of the notice of appeal and petition for a stay **must** also be submitted to each party named in this decision and to the Interior Board of Land Appeals and to the appropriate Office of the Solicitor (see 43 CFR 4.413) at the same time the original documents are filed with this office. If you request a stay, you have the burden of proof to demonstrate that a stay should be granted.

### Standards for Obtaining a Stay

Except as otherwise provided by law or other pertinent regulation, a petition for a stay of a decision pending appeal shall show sufficient justification based on the following standards:

- (1) The relative harm to the parties if the stay is granted or denied,
- (2) The likelihood of the appellant's success on the merits,
- (3) The likelihood of immediate and irreparable harm if the stay is not granted, and
- (4) Whether the public interest favors granting the stay.

Please include your AMC serial number(s) on all correspondence. If additional information is required, please call Pauline Brown at 602-417-9360.

Sincerely,

/s/ Rebecca Heick  
Rebecca Heick  
Acting Deputy State Director  
Division of Lands and Minerals

2 Enclosures:

- 1 – Appeal Form 1842-1
- 2 – Claim Owner Listing

**SENDER: COMPLETE THIS SECTION**

**COMPLETE THIS SECTION ON DELIVERY**

- Complete items 1, 2, and 3. Also complete item 4 if Restricted Delivery is desired.
- Print your name and address on the reverse so that we can return the card to you.

A. Signature

*Gerald Gordon*

Agent

Addressee

B. Received by (Printed Name)

*Gerald Gordon*

C. Date of Delivery

*12/16/14*

D. Is delivery address different from item 1?  Yes

If YES, enter delivery address below:  No

1. Article Number

2014 DEC 23 P 2:49

TAHARA BROWN  
 SOUTHWEST MINERAL  
 PO BOX 800  
 CONGRESS AZ 85332-0800  
 9310/PB/AMC387245, AMC390967

PHOENIX, ARIZONA

3. Service Type

Certified Mail®

Priority Mail Express™

Registered

Return Receipt for Merchandise

Insured Mail

Collect on Delivery

4. Restricted Delivery? (Extra Fee)

Yes

2. Article Number

(Transfer from service label)

7014 0150 0000 5423 0947

PS Form 3811, July 2013

Domestic Return Receipt


Dp 1-15-15

UNITED STATES POSTAL SERVICE

PERMIT NO. 604

15 DEC '14

PM 1 L



First-Class Mail  
 Postage & Fees Paid  
 USPS  
 Permit No. G-10

• Sender: Please print your name, address, and ZIP+4® in this box•

U.S. DEPARTMENT OF THE INTERIOR  
 BUREAU OF LAND MANAGEMENT  
 ARIZONA STATE OFFICE  
 ONE NORTH CENTRAL AVENUE, SUITE 800  
 PHOENIX, AZ 85004-4427





**LIST OF ADDITIONAL CLAIM OWNERS**

**AMC387248, AMC390975**

DEEP POCKETS, PYRAMID

GORDON GERALD P JR

PO BOX 378

BROOK, IN 47922-0378

BROWN TAHARA; SOUTHWEST MINERAL

PO BOX 800

CONGRESS, AZ 85332-0800

LEAD FILE NUMBER(S)

AMC387245

AMC390967



# USPS Tracking™



Customer Service >  
Have questions? We're here to help.

Tracking Number: 7014015000054230947

Updated Delivery Day: Monday, December 15, 2014

## Product & Tracking Information

Postal Product: Features:  
Certified Mail™

DATE & TIME	STATUS OF ITEM	LOCATION
December 16, 2014 , 10:50 am	Delivered	LAKE VILLAGE, IN 46349
Your item was delivered at 10:50 am on December 16, 2014 in LAKE VILLAGE, IN 46349.		
December 15, 2014 , 7:47 am	Arrived at Unit	LAKE VILLAGE, IN 46349
December 15, 2014 , 4:58 am	Departed USPS Facility	GARY, IN 46401
December 14, 2014 , 10:11 pm	Arrived at USPS Facility	GARY, IN 46401
December 14, 2014 , 8:08 am	Departed USPS Facility	BEDFORD PARK, IL 60499
December 14, 2014 , 5:50 am	Arrived at USPS Facility	BEDFORD PARK, IL 60499
December 11, 2014 , 11:59 pm	Departed USPS Facility	PHOENIX, AZ 85026
December 6, 2014 , 1:04 pm	Forwarded	CONGRESS, AZ
December 6, 2014 , 12:12 pm	Available for Pickup	CONGRESS, AZ 85332
December 5, 2014 , 4:29 pm	Arrived at USPS Facility	PHOENIX, AZ 85026

## Available Actions

- Text Updates
- Email Updates
- Return Receipt After Mailing

## Track Another Package

Tracking (or receipt) number

Track It

### HELPFUL LINKS

- Contact Us
- Site Index
- FAQs

### ON ABOUT.USPS.COM

- About USPS Home
- Newsroom
- USPS Service Updates
- Forms & Publications
- Government Services
- Careers

### OTHER USPS SITES

- Business Customer Gateway
- Postal Inspectors
- Inspector General
- Postal Explorer
- National Postal Museum
- Resources for Developers

### LEGAL INFORMATION

- Privacy Policy
- Terms of Use
- FOIA
- No FEAR Act EEO Data

Copyright © 2014 USPS. All Rights Reserved.

Search or Enter a Tracking Number



Brown, Pauline &lt;paulinebrown@blm.gov&gt;

---

**Mining claim closures**

2 messages

---

**J.Gordon, Southwest Mineral** <jgordon@southwestmineral.com>  
Reply-To: "J.Gordon, Southwest Mineral" <jgordon@southwestmineral.com>  
To: "paulinebrown@blm.gov" <paulinebrown@blm.gov>

Tue, Dec 16, 2014 at 3:31 PM

Hello Ms. Brown,

Regarding AMC 387248 and 390975, we are not contesting their closure.

Sincerely,

Gerald Gordon and Tahara Brown

The information contained in this transmission is privileged and confidential information intended for use by only specific individuals or entities. If the reader of this message is not the intended recipient, you are hereby notified that any dissemination, distribution or copying of this communication is strictly prohibited. If you have received this transmission in error, do not read it. Please immediately reply to the sender that you have received this communication in error. Then delete it. Thank you.

---

**Brown, Pauline** <paulinebrown@blm.gov>  
To: "J.Gordon, Southwest Mineral" <jgordon@southwestmineral.com>

Tue, Dec 16, 2014 at 3:38 PM

Thank you Sir, I will enter the closure codes today.

Happy Holidays,

**PAULINE BROWN**  
**LAND LAW EXAMINER**  
BUREAU OF LAND MANAGEMENT  
ARIZONA STATE OFFICE  
ONE NORTH CENTRAL AVE, STE 800  
PHOENIX, AZ 85004-4427

OFFICE: (602) 417-9360

FAX: (602) 417-9454

paulinebrown@blm.gov

[Quoted text hidden]

**DEPARTMENT OF THE INTERIOR  
BUREAU OF LAND MANAGEMENT  
MINING CLAIMS**

Run Date/Time: 12/16/2014 04:05 PM

**(LIVE) Serial Register Page**

Page 1 of 1

**01 05-10-1872;017STAT0091;30USC26,28,34**  
**Case Type 384101: LODE CLAIM**  
**Claim Name: DEEP POCKETS**  
**Commodity :**  
**Case Disposition: CLOSED**  
**Required Maintenance Fee: \$155.00**

**Total Acres**  
**20.660**

**Serial Number**  
**AMC387248**  
**Lead File Number**  
**AMC387245**

Name & Address				Int Rel	
BROWN TAHARA		PO BOX 800	CONGRESS, AZ 85332-0800	CLAIMANT	
GORDON GERALD P JR		PO BOX 378	BROOK, IN 47922-0378	CLAIMANT	
Mer Twp	Rng	Sec	Quadrant	District/Field Office	County
14	0100N	0050W	027 SW	HASSAYAMPA FO	YAVAPAI

Act Date	Code	Action	Action Remarks	Receipt Number
10/05/2007	403	LOCATION DATE		
11/27/2007	395	RECORDATION NOTICE RECD	1	1608777
08/12/2013	682	MAINTENANCE FEE/\$140	2014;\$140	2859554
08/24/2012	682	MAINTENANCE FEE/\$140	2013;\$140	2639453
07/27/2011	682	MAINTENANCE FEE/\$140	2012	2390761
08/23/2010	682	MAINTENANCE FEE/\$140	2011	2197909
08/27/2009	682	MAINTENANCE FEE/\$140	2010	1998665
08/26/2008	582	MAINTENANCE FEE/\$125	2009	1771504
11/27/2007	484	LOCATION YEAR / MAINTENANCE	2008	1608777
12/04/2014	393	DECISION/NOTICE ISSUED	NO 2015 FILING	
09/01/2014	631	CLAIM ABANDONED/FORFEITED	NO 2015 FILING	
04/15/2008	669	LAND STATUS CHECKED		
11/27/2007	501	ACCT ADV IN LEAD FILE	AMC387245;	

Line Nr Remarks

**NO WARRANTY IS MADE BY BLM  
FOR USE OF THE DATA FOR  
PURPOSES NOT INTENDED BY BLM**

**DEPARTMENT OF THE INTERIOR  
BUREAU OF LAND MANAGEMENT  
MINING CLAIMS**

Run Date/Time: 12/16/2014 04:10 PM

**(LIVE) Serial Register Page**

Page 1 of 1

**01 05-10-1872;017STAT0091;30USC26,28,34**

**Total Acres**

**Serial Number**

**Case Type 384101: LODE CLAIM**

**20.660**

**AMC390975**

**Claim Name: PYRAMID**

**Lead File Number**

**Commodity :**

**AMC390967**

**Case Disposition: CLOSED**

**Required Maintenance Fee: \$155.00**

Name & Address				Int Rel	
SOUTHWEST MINERAL		PO BOX 800	CONGRESS, AZ 85332-0800	CLAIMANT	
BROWN TAHARA		PO BOX 800	CONGRESS, AZ 85332-0800	CLAIMANT	
Mer Twp	Rng	Sec	Quadrant	District/Field Office	County
14	0100N	0050W	024 SW	HASSAYAMPA FO	YAVAPAI

Act Date	Code	Action	Action Remarks	Receipt Number
03/03/2008	403	LOCATION DATE		
04/08/2008	395	RECORDATION NOTICE RECD	1	1685084
08/12/2013	682	MAINTENANCE FEE/\$140	2014;\$140	2859554
08/24/2012	682	MAINTENANCE FEE/\$140	2013;\$140	2639453
07/27/2011	682	MAINTENANCE FEE/\$140	2012	2390761
08/23/2010	682	MAINTENANCE FEE/\$140	2011	2197909
08/27/2009	682	MAINTENANCE FEE/\$140	2010	1998665
08/20/2008	582	MAINTENANCE FEE/\$125	2009	1767225
04/08/2008	484	LOCATION YEAR / MAINTENANCE	2008	1685084
12/04/2014	393	DECISION/NOTICE ISSUED	NO 2015 FILING	
09/01/2014	631	CLAIM ABANDONED/FORFEITED	NO 2015 FILING	
08/07/2008	669	LAND STATUS CHECKED		
04/08/2008	501	ACCT ADV IN LEAD FILE	AMC390967;	

**Line Nr Remarks**

**NO WARRANTY IS MADE BY BLM  
FOR USE OF THE DATA FOR  
PURPOSES NOT INTENDED BY BLM**

**DEPARTMENT OF THE INTERIOR  
BUREAU OF LAND MANAGEMENT  
MINING CLAIMS**

Run Date/Time: 12/16/2014 04:05 PM

**(LIVE) Serial Register Page**

Page 1 of 1

01 05-10-1872;017STAT0091;30USC26,28,34

Total Acres

Serial Number

Case Type 384101: LODE CLAIM

20.660

AMC387248

Claim Name: DEEP POCKETS

Lead File Number

Commodity :

AMC387245

Case Disposition: CLOSED

Required Maintenance Fee: \$155.00

Name & Address				Int Rel		
BROWN TAHARA		PO BOX 800	CONGRESS, AZ 85332-0800	CLAIMANT		
GORDON GERALD P JR		PO BOX 378	BROOK, IN 47922-0378	CLAIMANT		
Mer Twp	Rng	Sec	Quadrant	District/Field Office	County	
14	0100N	0050W	027	SW	HASSAYAMPA FO	YAVAPAI

Act Date	Code	Action	Action Remarks	Receipt Number
10/05/2007	403	LOCATION DATE		
11/27/2007	395	RECORDATION NOTICE RECD	1	1608777
08/12/2013	682	MAINTENANCE FEE/\$140	2014;\$140	2859554
08/24/2012	682	MAINTENANCE FEE/\$140	2013;\$140	2639453
07/27/2011	682	MAINTENANCE FEE/\$140	2012	2390761
08/23/2010	682	MAINTENANCE FEE/\$140	2011	2197909
08/27/2009	682	MAINTENANCE FEE/\$140	2010	1998665
08/26/2008	582	MAINTENANCE FEE/\$125	2009	1771504
11/27/2007	484	LOCATION YEAR / MAINTENANCE	2008	1608777
12/04/2014	393	DECISION/NOTICE ISSUED	NO 2015 FILING	
09/01/2014	631	CLAIM ABANDONED/FORFEITED	NO 2015 FILING	
04/15/2008	669	LAND STATUS CHECKED		
11/27/2007	501	ACCT ADV IN LEAD FILE	AMC387245;	

Line Nr Remarks

**NO WARRANTY IS MADE BY BLM  
FOR USE OF THE DATA FOR  
PURPOSES NOT INTENDED BY BLM**

**Brown, Pauline** <paulinebrown@blm.gov>**Mining claim closures**

2 messages

**J.Gordon, Southwest Mineral** <jgordon@southwestmineral.com>

Tue, Dec 16, 2014 at 3:31 PM

Reply-To: "J.Gordon, Southwest Mineral" &lt;jgordon@southwestmineral.com&gt;

To: "paulinebrown@blm.gov" &lt;paulinebrown@blm.gov&gt;

Hello Ms. Brown,

Regarding AMC 387248 and 390975, we are not contesting their closure.

Sincerely,

Gerald Gordon and Tahara Brown

The information contained in this transmission is privileged and confidential information intended for use by only specific individuals or entities. If the reader of this message is not the intended recipient, you are hereby notified that any dissemination, distribution or copying of this communication is strictly prohibited. If you have received this transmission in error, do not read it. Please immediately reply to the sender that you have received this communication in error. Then delete it. Thank you.

**Brown, Pauline** <paulinebrown@blm.gov>

Tue, Dec 16, 2014 at 3:38 PM

To: "J.Gordon, Southwest Mineral" &lt;jgordon@southwestmineral.com&gt;

Thank you Sir, I will enter the closure codes today.

Happy Holidays,

**PAULINE BROWN****LAND LAW EXAMINER****BUREAU OF LAND MANAGEMENT****ARIZONA STATE OFFICE****ONE NORTH CENTRAL AVE, STE 800****PHOENIX, AZ 85004-4427****OFFICE: (602) 417-9360****FAX: (602) 417-9454****paulinebrown@blm.gov**

[Quoted text hidden]



Brown, Pauline <paulinebrown@blm.gov>

---

## Mining claim closures

1 message

---

**J.Gordon, Southwest Mineral** <jgordon@southwestmineral.com>  
Reply-To: "J.Gordon, Southwest Mineral" <jgordon@southwestmineral.com>  
To: "paulinebrown@blm.gov" <paulinebrown@blm.gov>

Tue, Dec 16, 2014 at 3:31 PM

Hello Ms. Brown,

Regarding AMC 387248 and 390975, we are not contesting their closure.

Sincerely,

Gerald Gordon and Tahara Brown

The information contained in this transmission is privileged and confidential information intended for use by only specific individuals or entities. If the reader of this message is not the intended recipient, you are hereby notified that any dissemination, distribution or copying of this communication is strictly prohibited. If you have received this transmission in error, do not read it. Please immediately reply to the sender that you have received this communication in error. Then delete it. Thank you.





# United States Department of the Interior



BUREAU OF LAND MANAGEMENT  
Arizona State Office  
One North Central Avenue, Suite 800  
Phoenix, Arizona 85004-4427  
www.blm.gov/az/

December 4, 2014

In Reply Refer To:  
3800 (9310) PB  
AMC387245

CERTIFIED MAIL - RETURN RECEIPT REQUESTED No. 7014 0150 0000 5423 0930

## DECISION

GERALD P GORDON JR : This decision affects those claims shown  
PO BOX 378 : in the block below.  
BROOK, IN 47922-0378 :

AMC387248  
DEEP POCKETS

AC 393  
AC 631 - **ENTERED DEC 16 2014**  
CLOSED CLAIM  
PB

## MINING CLAIMS DECLARED FORFEIT

The mining claims listed above have been declared forfeit as of September 1, 2014, for failure to timely file the required maintenance fee payment or small miner's maintenance fee waiver (waiver).

Claimants are required to pay an annual non-refundable maintenance fee of \$155 per 20 acres or portion thereof, or submit a waiver, on or before September 1 of each year. In accordance with Title 43 Code of Federal Regulations (CFR) 1822.14, because September 1, 2014, fell on a holiday, the payment was due the next business day, September 2, 2014. These requirements were established by 30 U.S.C. 28f-1, as amended, and 43 CFR 3834 and 3835.

Our records do not show receipt of a maintenance fee payment or small miner waiver filed on or before the due date. Therefore, the claims listed above are forfeit.

## Reclamation Requirements

This decision does not relieve you of the liability for reclamation of all areas disturbed by your activities on lands covered by the subject mining claim(s) and/or site(s). After you complete the reclamation, you must notify the authorized officer of the appropriate surface managing agency so that the authorized officer may conduct a final site inspection and determine whether you may be released from liability. If you fail to reclaim the land to the satisfaction of the authorized officer, the surface management agency may cite you for noncompliance under its surface management regulations. For land administered by

the Bureau of Land Management (BLM), if you fail to reclaim the land to the satisfaction of the authorized officer as required in 43 CFR Subpart 3809, BLM will issue an order of noncompliance under 43 CFR 3809.601(a). If you fail to comply with the non-compliance order, BLM may take further action under 43 CFR 3809.604. Failure to conduct reclamation is a prohibited act that may subject you to criminal penalties. See 43 CFR 3809.605(h) and 43 CFR 3809.700.

### Appeal Procedures

This decision may be appealed to the Interior Board of Land Appeals, Office of the Secretary, in accordance with the regulations contained in 43 CFR, Part 4, and the enclosed Form 1842-1. If an appeal is taken, your notice of appeal must be filed in this office (at the above address) within 30 days from receipt of this decision. The appellant has the burden of showing that the decision appealed from is in error.

If you wish to file a petition pursuant to regulation 43 CFR 4.21 (58 FR 4939, January 19, 1993) for a stay of the effectiveness of this decision during the time that your appeal is being reviewed by the Board, the petition for a stay must accompany your notice of appeal. A petition for a stay is required to show sufficient justification based on the standards listed below. Copies of the notice of appeal and petition for a stay **must** also be submitted to each party named in this decision and to the Interior Board of Land Appeals and to the appropriate Office of the Solicitor (see 43 CFR 4.413) at the same time the original documents are filed with this office. If you request a stay, you have the burden of proof to demonstrate that a stay should be granted.

### Standards for Obtaining a Stay

Except as otherwise provided by law or other pertinent regulation, a petition for a stay of a decision pending appeal shall show sufficient justification based on the following standards:

- (1) The relative harm to the parties if the stay is granted or denied,
- (2) The likelihood of the appellant's success on the merits,
- (3) The likelihood of immediate and irreparable harm if the stay is not granted, and
- (4) Whether the public interest favors granting the stay.

Please include your AMC serial number(s) on all correspondence. If additional information is required, please call Pauline Brown at 602-417-9360.

Sincerely,



Rebecca Heick  
Acting Deputy State Director  
Division of Lands and Minerals

2 Enclosures:

- 1 – Appeal Form 1842-1
- 2 – Claim Owner Listing

GEO STATE: AZ

CLAIM NAME/NUMBER INDEX (ALPHA ORDER)

Case Disp Txt = ACTIVE

<u>Claim Name/Number</u>	<u>Ser No</u>	<u>Claimant(s)</u>	----- LEGAL DESC -----					<u>CTY</u>	<u>LOC DATE</u>	<u>CASE CLOSED</u>
			<u>MER</u>	<u>TWN</u>	<u>RNG</u>	<u>SEC</u>	<u>Subdv</u>			
DEEP POCKETS	AMC387248	BROWN TAHARA	14	0100N	0050W	027	SW	AZ025	10/05/2007	
DEEP POCKETS	AMC387248	GORDON GERALD P JR	14	0100N	0050W	027	SW	AZ025	10/05/2007	

\* DISCLOSURE \* ALL INFORMATION RECEIVED IN THIS OFFICE MAY NOT YET BE LISTED ON THIS REPORT. NAMES AND ADDRESSES ARE ENTERED AS THEY APPEAR ON THE LOCATION NOTICE OR ARE ABBREVIATED TO FIT LIMITED SPACE. THEREFORE THEY MAY NOT APPEAR IN THE EXPECTED SEQUENCE. A BLANK LATEST ASSESSMENT YEAR IN THIS REPORT DOES NOT CONSTITUTE AN ABANDONED CLAIM.

UNITED STATES  
 DEPARTMENT OF THE INTERIOR  
 Bureau of Land Management  
 Arizona State Office  
 1 North Central Avenue, Suite 800  
 Phoenix, Arizona 85004

Official Business  
 Penalty for Private Use \$300

RECEIVED  
 BLM AZ STATE OFFICE  
 2014 DEC - 8 P 3: 2  
 PHOENIX, ARIZONA  
 12/11/14



7014 0150 0000 5423 0930

GERALD P GORDON JR  
 PO BOX 378  
 BROOK IN 47922-0378

2014 0150 0000 5423 0930

neopost  
 12/05/2014  
 US POSTAGE



041L11101433

*12/16/2014 3:16p  
 I called 928-427-4853 + spoke with Herald Gordon Jr.  
 He heard Tahara Brauns letter + is aware of the closure...  
 They planned on letting these claims go, and will NOT  
 file on Appeal. PB*

\$06.69<sup>0</sup>

US OFFICIAL MAIL  
 \$300 Penalty  
 For Private Use  
 ZIP 85004

FIRST-CLASS MAIL

UNABLE TO FORWARD  
 RETURN SENDER AS ADDRESSED  
 11/05/0601 5001 50N 058 \*  
 00724740058 : CB  
 \* 00724740058

PS Form 3811, July 2013 Domestic Return Receipt

2. Article Number  
 (Transfer from service label) 7014 0150 0000 5423 0930

3. Service Type  
 Certified Mail®  
 Registered  
 Insured Mail  
 Return Receipt for Merchandise  
 Collect on Delivery  
 Priority Mail Express™  
 Return Receipt for Merchandise  
 Collect on Delivery

4. Restricted Delivery? (Extra Fee)  Yes  No

1. Article Addressed to:  
 GERALD P GORDON JR  
 PO BOX 378  
 BROOK IN 47922-0378  
 9310/PB/AMC387245

5. Complete items 1, 2, and 3. Also complete item 4 if Restricted Delivery is desired.  
 Print your name and address on the reverse so that we can return the card to you.  
 Attach this card to the back of the mailpiece, or on the front if space permits.

6. Is delivery address different from item 1?  Yes  No  
 If YES, enter delivery address below:

7. Signature  
 Agent  
 Addressee

8. Received by (Printed Name) \_\_\_\_\_

9. Date of Delivery \_\_\_\_\_

SENDER: COMPLETE THIS SECTION  
 COMPLETE THIS SECTION ON DELIVERY

PLACE STICKER AT TOP OF ENVELOPE TO THE RIGHT OF THE RETURN ADDRESS. FOLD AT DOTTED LINE



Brown, Pauline &lt;paulinebrown@blm.gov&gt;

**Mining claim closures**

2 messages

**J.Gordon, Southwest Mineral** <jgordon@southwestmineral.com>  
Reply-To: "J.Gordon, Southwest Mineral" <jgordon@southwestmineral.com>  
To: "paulinebrown@blm.gov" <paulinebrown@blm.gov>

Tue, Dec 16, 2014 at 3:31 PM

Hello Ms. Brown,

Regarding AMC 387248 and 390975, we are not contesting their closure.

Sincerely,

Gerald Gordon and Tahara Brown

The information contained in this transmission is privileged and confidential information intended for use by only specific individuals or entities. If the reader of this message is not the intended recipient, you are hereby notified that any dissemination, distribution or copying of this communication is strictly prohibited. If you have received this transmission in error, do not read it. Please immediately reply to the sender that you have received this communication in error. Then delete it. Thank you.

**Brown, Pauline** <paulinebrown@blm.gov>  
To: "J.Gordon, Southwest Mineral" <jgordon@southwestmineral.com>

Tue, Dec 16, 2014 at 3:38 PM

Thank you Sir, I will enter the closure codes today.

Happy Holidays,

**PAULINE BROWN**  
**LAND LAW EXAMINER**  
BUREAU OF LAND MANAGEMENT  
ARIZONA STATE OFFICE  
ONE NORTH CENTRAL AVE, STE 800  
PHOENIX, AZ 85004-4427

OFFICE: (602) 417-9360

FAX: (602) 417-9454

paulinebrown@blm.gov

[Quoted text hidden]

*P Brown  
12-1-14*

DEC 04 2014

In Reply Refer To:  
3800 (9310) PB  
AMC387245

CERTIFIED MAIL - RETURN RECEIPT REQUESTED No. 7014 0150 0000 5423 0930

DECISION

GERALD P GORDON JR : This decision affects those claims shown  
PO BOX 378 : in the block below.  
BROOK, IN 47922-0378 :

AMC387248  
DEEP POCKETS

393

MINING CLAIMS  
DECLARED FORFEIT

The mining claims listed above have been declared forfeit as of September 1, 2014, for failure to timely file the required maintenance fee payment or small miner's maintenance fee waiver (waiver).

Claimants are required to pay an annual non-refundable maintenance fee of \$155 per 20 acres or portion thereof, or submit a waiver, on or before September 1 of each year. In accordance with Title 43 Code of Federal Regulations (CFR) 1822.14, because September 1, 2014, fell on a holiday, the payment was due the next business day, September 2, 2014. These requirements were established by 30 U.S.C. 28f-1, as amended, and 43 CFR 3834 and 3835.

Our records do not show receipt of a maintenance fee payment or small miner waiver filed on or before the due date. Therefore, the claims listed above are forfeit.

Reclamation Requirements

This decision does not relieve you of the liability for reclamation of all areas disturbed by your activities on lands covered by the subject mining claim(s) and/or site(s). After you complete the reclamation, you must notify the authorized officer of the appropriate surface managing agency so that the authorized officer may conduct a final site inspection and determine whether you may be released from liability. If you fail to reclaim the land to the satisfaction of the authorized officer, the surface management agency may cite you for noncompliance under its surface management regulations. For land administered by

the Bureau of Land Management (BLM), if you fail to reclaim the land to the satisfaction of the authorized officer as required in 43 CFR Subpart 3809, BLM will issue an order of noncompliance under 43 CFR 3809.601(a). If you fail to comply with the non-compliance order, BLM may take further action under 43 CFR 3809.604. Failure to conduct reclamation is a prohibited act that may subject you to criminal penalties. See 43 CFR 3809.605(h) and 43 CFR 3809.700.

### Appeal Procedures

This decision may be appealed to the Interior Board of Land Appeals, Office of the Secretary, in accordance with the regulations contained in 43 CFR, Part 4, and the enclosed Form 1842-1. If an appeal is taken, your notice of appeal must be filed in this office (at the above address) within 30 days from receipt of this decision. The appellant has the burden of showing that the decision appealed from is in error.

If you wish to file a petition pursuant to regulation 43 CFR 4.21 (58 FR 4939, January 19, 1993) for a stay of the effectiveness of this decision during the time that your appeal is being reviewed by the Board, the petition for a stay must accompany your notice of appeal. A petition for a stay is required to show sufficient justification based on the standards listed below. Copies of the notice of appeal and petition for a stay **must** also be submitted to each party named in this decision and to the Interior Board of Land Appeals and to the appropriate Office of the Solicitor (see 43 CFR 4.413) at the same time the original documents are filed with this office. If you request a stay, you have the burden of proof to demonstrate that a stay should be granted.

### Standards for Obtaining a Stay

Except as otherwise provided by law or other pertinent regulation, a petition for a stay of a decision pending appeal shall show sufficient justification based on the following standards:

- (1) The relative harm to the parties if the stay is granted or denied,
- (2) The likelihood of the appellant's success on the merits,
- (3) The likelihood of immediate and irreparable harm if the stay is not granted, and
- (4) Whether the public interest favors granting the stay.

Please include your AMC serial number(s) on all correspondence. If additional information is required, please call Pauline Brown at 602-417-9360.

Sincerely,

/s/ Rebecca Heick  
Rebecca Heick  
Acting Deputy State Director  
Division of Lands and Minerals

2 Enclosures:

- 1 – Appeal Form 1842-1
- 2 – Claim Owner Listing

GEO STATE: AZ

CLAIM NAME/NUMBER INDEX (ALPHA ORDER)

Case Disp Txt = ACTIVE

<u>Claim Name/Number</u>	<u>Ser No</u>	<u>Claimant(s)</u>	----- LEGAL DESC -----					<u>CTY</u>	<u>LOC DATE</u>	<u>CASE CLOSED</u>
			<u>MER</u>	<u>TWN</u>	<u>RNG</u>	<u>SEC</u>	<u>Subdv</u>			
DEEP POCKETS	AMC387248	BROWN TAHARA	14	0100N	0050W	027	SW	AZ025	10/05/2007	
DEEP POCKETS	AMC387248	GORDON GERALD P JR	14	0100N	0050W	027	SW	AZ025	10/05/2007	

\* DISCLOSURE \* ALL INFORMATION RECEIVED IN THIS OFFICE MAY NOT YET BE LISTED ON THIS REPORT. NAMES AND ADDRESSES ARE ENTERED AS THEY APPEAR ON THE LOCATION NOTICE OR ARE ABBREVIATED TO FIT LIMITED SPACE. THEREFORE THEY MAY NOT APPEAR IN THE EXPECTED SEQUENCE. A BLANK LATEST ASSESSMENT YEAR IN THIS REPORT DOES NOT CONSTITUTE AN ABANDONED CLAIM.



**SENDER: COMPLETE THIS SECTION**

- Complete items 1, 2, and 3. Also complete item 4 if Restricted Delivery is desired.
- Print your name and address on the reverse so that we can return the card to you.
- Attach this card to the back of the mailpiece, or on the front if space permits.

## 1. Article Addressed to:

GERALD P. GORDON, JR.  
 P.O. BOX 378  
 BROOK, IN 47922-0378

9310/RE/AMC387245

## 2. Article Number

(Transfer from service label)

7013 0600 0001 7593 5166

**COMPLETE THIS SECTION ON DELIVERY**

## A. Signature

X


 Agent Addressee

## B. Received by (Printed Name)

RECEIVED  
 DL NORTHSTAR SERVICE

## C. Date of Delivery

1-31-14

D. Is delivery address different from item 1?  Yes

If YES, enter delivery address below:

 No

2014 FEB -3 P 2 54

PHOENIX, ARIZONA


## 3. Service Type

 Certified Mail Express Mail Registered Return Receipt for Merchandise Insured Mail C.O.D.

## 4. Restricted Delivery? (Extra Fee)

 Yes

UNITED STATES POSTAL SERVICE



First-Class Mail  
Postage & Fees Paid  
USPS  
Permit No. G-10

- Sender: Please print your name address and ZIP+4 in this box •

**U.S. DEPARTMENT OF THE INTERIOR  
BUREAU OF LAND MANAGEMENT  
ARIZONA STATE OFFICE  
ONE NORTH CENTRAL AVENUE, SUITE 800  
PHOENIX, AZ 85004-4427**





# United States Department of the Interior



BUREAU OF LAND MANAGEMENT

Arizona State Office

One North Central Avenue, Suite 800

Phoenix, Arizona 85004-4427

[www.blm.gov/az/](http://www.blm.gov/az/)

**JAN 23 2014**

In Reply Refer To:  
3800 (9310) RE  
**AMC387245**

CERTIFIED MAIL – RETURN RECEIPT REQUESTED 7013 0600 0001 7593 5166

## NOTICE

GERALD P. GORDON, JR. : This Decision Affects Those Claims  
P.O. BOX 378 : Shown in the Block Below.  
BROOK, IN. 47922-0378 :

---

AMC387257  
RINCON 1

---

### Transfer(s) Not Processed

A conveyance document to transfer ownership of the mining claim(s) listed above was received by the Bureau of Land Management (BLM) Arizona State Office. The transfer(s) of ownership cannot be processed for the following reason(s):

The AMC number does not match the claim name. Bureau of Land Management (BLM) records show the AMC number for Rincon 1 is AMC387256. You listed the claim number as AMC387257. You must file a corrected quit claim deed within the 30 day response period in order to have the transfer completed.

If appropriate, please submit a corrected conveyance document, required documents, or additional fees, within 30 days of your receipt of this notice. If the required information is not received within the 30-day timeframe, no further action will be taken, and the BLM will retain the non-refundable processing fees submitted.

If additional information is required, please contact Rod Ebert, at 602-417-9397. Please include your AMC serial number(s) on all correspondence.

  
Rebecca Heick  
Group Administrator  
Lands and Minerals

**SENDER: COMPLETE THIS SECTION**

- Complete items 1, 2, and 3. Also complete item 4 if Restricted Delivery is desired.
- Print your name and address on the reverse so that we can return the card to you.
- Attach this card to the back of the mailpiece, or on the front if space permits.

1. Article Addressed to:

TAHARA BROWN  
 P.O. BOX 800  
 CONGRESS, AZ 85332-0800

9310/RE/AMC387245

2. Article Number

*(Transfer from service label)*

7013 0600 0001 7593 5197

**COMPLETE THIS SECTION ON DELIVERY**

A. Signature

Agent  
 Addressee

B. Received by (Printed Name)


Gerald Gordon

C. Date of Delivery

D. Is delivery address different from item 1?  Yes  
 No  
 If YES, enter delivery address below:

2014 JAN 29 PM 2:54

PHOENIX, ARIZONA




3. Service Type

Certified Mail  Express Mail  
 Registered  Return Receipt for Merchandise  
 Insured Mail  C.O.D.

4. Restricted Delivery? (Extra Fee)

 Yes


UNITED STATES POSTAL SERVICE



First-Class Mail  
Postage & Fees Paid  
USPS  
Permit No. G-10

- Sender: Please print your name, address, and ZIP+4 in this box •

**U.S. DEPARTMENT OF THE INTERIOR  
BUREAU OF LAND MANAGEMENT  
ARIZONA STATE OFFICE  
ONE NORTH CENTRAL AVENUE, SUITE 800  
PHOENIX, AZ 85004-4427**





# United States Department of the Interior



BUREAU OF LAND MANAGEMENT

Arizona State Office

One North Central Avenue, Suite 800

Phoenix, Arizona 85004-4427

[www.blm.gov/az/](http://www.blm.gov/az/)

**JAN 23 2014**

In Reply Refer To:  
3800 (9310) RE  
**AMC387245**

CERTIFIED MAIL – RETURN RECEIPT REQUESTED 7013 0600 0001 7593 5197

## NOTICE

TAHARA BROWN	:	This Decision Affects Those Claims
P.O. BOX 800	:	Shown in the Block Below.
CONGRESS, AZ. 85332-0800	:	

---

AMC387257  
RINCON 1

---

### Transfer(s) Not Processed

A conveyance document to transfer ownership of the mining claim(s) listed above was received by the Bureau of Land Management (BLM) Arizona State Office. The transfer(s) of ownership cannot be processed for the following reason(s):

The AMC number does not match the claim name. Bureau of Land Management (BLM) records show the AMC number for Rincon 1 is AMC387256. You listed the claim number as AMC387257. You must file a corrected quit claim deed within the 30 day response period in order to have the transfer completed.

If appropriate, please submit a corrected conveyance document, required documents, or additional fees, within 30 days of your receipt of this notice. If the required information is not received within the 30-day timeframe, no further action will be taken, and the BLM will retain the non-refundable processing fees submitted.

If additional information is required, please contact Rod Ebert, at 602-417-9397. Please include your AMC serial number(s) on all correspondence.

*Rebecca Heick*

Rebecca Heick  
Group Administrator  
Lands and Minerals

**SENDER: COMPLETE THIS SECTION**

- Complete items 1, 2, and 3. Also complete item 4 if Restricted Delivery is desired.
- Print your name and address on the reverse so that we can return the card to you.
- Attach this card to the back of the mailpiece, or on the front if space permits.

1. Article Addressed to:

IDM, INC.  
 P.O. BOX 1082  
 ENNIS, TX 75120-1082

9310/RE/AMC387245

2. Article Number

*(Transfer from service label)*

7013 0600 0001 7593 5159

**COMPLETE THIS SECTION ON DELIVERY**

A. Signature

X

 Agent AddresseeB. Received by (*Printed Name*)

C. Date of Delivery

D. Is delivery address different from item 1?  Yes

If YES, enter delivery address below:

 No

2014 FEB -3 P 2:55

PHOENIX, ARIZONA



3. Service Type

 Certified Mail Express Mail Registered Return Receipt for Merchandise Insured Mail C.O.D.4. Restricted Delivery? (*Extra Fee*) Yes

UNITED STATES POSTAL SERVICE

First-Class Mail  
Postage & Fees Paid  
USPS  
Permit No. G-10

- Sender: Please print your name, address, and ZIP+4 in this box •

**U.S. DEPARTMENT OF THE INTERIOR  
BUREAU OF LAND MANAGEMENT  
ARIZONA STATE OFFICE  
ONE NORTH CENTRAL AVENUE, SUITE 800  
PHOENIX, AZ 85004-4427**





# United States Department of the Interior



BUREAU OF LAND MANAGEMENT

Arizona State Office

One North Central Avenue, Suite 800

Phoenix, Arizona 85004-4427

[www.blm.gov/az/](http://www.blm.gov/az/)

**JAN 23 2014**

In Reply Refer To:

3800 (9310) RE

AMC387245

CERTIFIED MAIL – RETURN RECEIPT REQUESTED NO. 7013 0600 0001 7593 5159

## NOTICE

IDM, INC.	:	This Notice Affects Those Claims
P.O. BOX 1082	:	Shown in the Block Below.
ENNIS, TX 75120-1082	:	

---

AMC387257

RINCON 1

---

### Transfer of Association Placer Mining Claims Amendments Required

The Bureau of Land Management (BLM) Arizona State Office received a conveyance document transferring ownership of the above listed mining claims.

The mining claims being transferred are association placer mining claims. The claims are being transferred to a smaller number of claimants than originally located the claims.

By law, each individual claimant is allowed to hold a maximum of 20 acres per claim. A corporation is considered to be a single entity that is allowed to hold a maximum of 20 acres per claim. In accordance with 43 CFR 3833.33, you may transfer, sell, or otherwise convey an association placer mining claim at any time to an EQUAL or greater number of mining claimants. However, if the claim is transferred to a smaller number of claimants, the claim acres must be reduced. The BLM is therefore requiring that an amendment be filed for each claim listed above, in accordance with 43 CFR 3833.33, reducing the claim to 20 acres, the appropriate acreage to meet the 20-acre per claimant limit, as is authorized by law.

There is a \$10 BLM processing fee for each amendment. The amendments must also be filed with the county. We must receive the amendments within 30 days of your receipt of this notice.

If the amendments are not received within the 30-day timeframe the mining claims will be declared null and void.

If additional information is required, please contact Rod Ebert, at 602-417-9397. Please include your AMC serial number(s) on all correspondence.

A handwritten signature in cursive script that reads "Rebecca Heick".

Rebecca Heick  
Group Administrator  
Lands and Minerals

**SENDER: COMPLETE THIS SECTION**

- Complete items 1, 2, and 3. Also complete item 4 if Restricted Delivery is desired.
- Print your name and address on the reverse so that we can return the card to you.
- Attach this card to the back of the mailpiece, or on the front if space permits.

1. Article Addressed to:

IDM Enterprises, Inc.  
 PO Box 1474  
 Congress, AZ 85332  
 9310 AT AMC387245

2. Article Number-



*(Transfer from service label)*

7011 2970 0001 7938 2449

**COMPLETE THIS SECTION ON DELIVERY**

A. Signature

X

 Agent AddresseeB. Received by (*Printed Name*)

C. Date of Delivery


3-30-12

D. Is delivery address different from item 1?  YesIf YES, enter delivery address below:  No

3. Service Type

 Certified Mail Express Mail Registered Return Receipt for Merchandise Insured Mail C.O.D.4. Restricted Delivery? (*Extra Fee*) Yes

UNITED STATES POSTAL SERVICE



First-Class Mail  
Postage & Fees Paid  
USPS  
Permit No. G-10

- Sender: Please print your name, address, and ZIP+4 in this box •


RECEIVED  
BLM AZ STATE OFFICE

Apr 2

2012 MAR 33 PM 1:45

PHOENIX, ARIZONA

BUREAU OF LAND MANAGEMENT  
ARIZONA STATE OFFICE  
ONE NORTH CENTRAL AVENUE  
SUITE 800  
PHOENIX, AZ 85004-2203



March 29, 2012

In Reply Refer To:  
3800 (9310) AT  
AMC387245

CERTIFIED MAIL – RETURN RECEIPT REQUESTED NO. 7011 2970 0001 7938 2449

NOTICE

IDM Enterprises, Inc.  
PO Box 1474  
Congress, AZ 85332

This Notice Affects Those Claims  
Shown in the Block Below.

---

AMC387257  
Rincon 2

---

Transfer of Association Placer Mining Claims  
Amendments Required

The Bureau of Land Management (BLM) Arizona State Office received a conveyance document transferring ownership of the above listed mining claims.

The mining claims being transferred are association placer mining claims. The claims are being transferred to a smaller number of claimants than originally located the claims.

In accordance with 43 CFR 3833.33, you may transfer, sell, or otherwise convey an association placer mining claim at any time to an EQUAL or greater number of mining claimants. If you want to transfer an association placer claim to an individual or an association that is smaller in number than the association that located the claim you – a) must have discovered a valuable mineral deposit before the transfer; or b) upon notice from BLM, you must reduce the acreage of the claim so that you meet the 20-acre per locator limit.

By law, each individual claimant is allowed to hold a maximum of 20 acres per claim. A corporation is considered to be a single entity that is allowed to hold a maximum of 20 acres per claim. BLM is therefore requiring that an amendment be filed for each claim listed above, in accordance with 43 CFR 3833.33, reducing the claim to 20 acres, the appropriate acreage to meet the 20-acre per claimant limit, as is authorized by law.

There is a \$10 BLM processing fee for each amendment. The amendments must also be filed with the county. We must receive the amendments within 30 days of your receipt of this notice. If the amendments are not received within the 30-day timeframe the mining claims will be declared null and void.

If additional information is required, please contact Amy Thrower, Land Law Examiner, at 602-417-9334. Please include your AMC serial number(s) on all correspondence.

**/s/ Rebecca Heick**

Rebecca Heick  
Group Administrator  
Lands and Minerals

AThrower:lm:032912



# United States Department of the Interior



BUREAU OF LAND MANAGEMENT

Arizona State Office

One North Central Avenue, Suite 800

Phoenix, Arizona 85004-4427

[www.blm.gov/az/](http://www.blm.gov/az/)

January 23, 2013

In Reply Refer To:  
3800 (9310)  
AMC387245

CERTIFIED MAIL - RETURN RECEIPT REQUESTED No. 7012 2210 0000 8740 9126

## DECISION

KILLGORE JAMES : This decision affects those claims shown  
1132 TENAHA ST : in the block below:  
CENTER, TX 75935-3010 :

---

AMC387250  
GOLD TRAP

---

### MINING CLAIMS DECLARED FORFEITED

The mining claims listed above have been declared forfeited for failure to file the required maintenance fee payment or small miner's maintenance fee waiver (waiver).

Claimants are required to pay an annual non-refundable maintenance fee of \$140, or submit a waiver, on or before September 1 of each year. These requirements were established by 30 (United States Code) 28-f-k, as amended, and 43 Code of Federal Regulations (CFR) 3834 and 3835.

Our records do not show receipt of a maintenance fee payment, or waiver received on or before September 1, 2012, for the 2013 assessment year, for the claims listed above. Therefore, the claims are forfeited.

This decision does not relieve you of the liability for reclamation of all areas disturbed by your activities on lands covered by the subject mining claim(s) and/or site(s). After you complete the reclamation, you must notify the authorized officer of the appropriate surface managing agency so that the authorized officer may conduct a final site inspection and determine whether you may be released from liability.

2/22/2013  
ENTERED INTO COMPUTER

If you fail to reclaim the land to the satisfaction of the authorized officer, the surface management agency may cite you for noncompliance under its surface management regulations.

For land administered by the Bureau of Land Management (BLM), if you fail to reclaim the land to the satisfaction of the authorized officer as required in 43 CFR Subpart 3809, BLM will issue an order of noncompliance under 43 CFR 3809.601(a). If you fail to comply with the noncompliance order, BLM may take further action under 43 CFR 3809.604. Failure to conduct reclamation is a prohibited act that may subject you to criminal penalties. See 43 CFR 3809.605(h) and 43 CFR 3809.700.

### Appeal Procedures

This decision may be appealed to the Interior Board of Land Appeals, Office of the Secretary, in accordance with the regulations contained in 43 CFR, Part 4, and the enclosed Form 1842-1. If an appeal is taken, your notice of appeal must be filed in this office (at the above address) within 30 days from receipt of this decision. The appellant has the burden of showing that the decision appealed from is in error.


If you wish to file a petition pursuant to regulation 43 CFR 4.21 (58 FR 4939, January 19, 1993) for a stay of the effectiveness of this decision during the time that your appeal is being reviewed by the Board, the petition for a stay must accompany your notice of appeal. A petition for a stay is required to show sufficient justification based on the standards listed below. Copies of the notice of appeal and petition for a stay must also be submitted to each party named in this decision and to the Interior Board of Land Appeals and to the appropriate Office of the Solicitor (see 43 CFR 4.413) at the same time the original documents are filed with this office. If you request a stay, you have the burden of proof to demonstrate that a stay should be granted.

### Standards for Obtaining a Stay

Except as otherwise provided by law or other pertinent regulation, a petition for a stay of a decision pending appeal shall show sufficient justification based on the following standards:

- (1) The relative harm to the parties if the stay is granted or denied,
- (2) The likelihood of the appellant's success on the merits,
- (3) The likelihood of immediate and irreparable harm if the stay is not granted, and
- (4) Whether the public interest favors granting the stay.

Please include your AMC serial number(s) on all correspondence. If additional information is required, please call Tony Smith @ 602-417-9355.



Rebecca Heick  
Group Administrator  
Lands and Minerals

Enclosure  
Appeal Form 1842-1





# United States Department of the Interior



BUREAU OF LAND MANAGEMENT  
Arizona State Office  
One North Central Avenue, Suite 800  
Phoenix, Arizona 85004-4427  
[www.blm.gov/az/](http://www.blm.gov/az/)

January 23, 2013

In Reply Refer To:  
3800 (9310)  
AMC387245

CERTIFIED MAIL - RETURN RECEIPT REQUESTED No. 7012 2210 0000 8740 9126

## DECISION

KILLGORE JAMES : This decision affects those claims shown  
1132 TENAHA ST : in the block below:  
CENTER, TX 75935-3010 :

---

AMC387250  
GOLD TRAP

---

## MINING CLAIMS DECLARED FORFEITED

The mining claims listed above have been declared forfeited for failure to file the required maintenance fee payment or small miner's maintenance fee waiver (waiver).

Claimants are required to pay an annual non-refundable maintenance fee of \$140, or submit a waiver, on or before September 1 of each year. These requirements were established by 30 (United States Code) 28-f-k, as amended, and 43 Code of Federal Regulations (CFR) 3834 and 3835.

Our records do not show receipt of a maintenance fee payment, or waiver received on or before September 1, 2012, for the 2013 assessment year, for the claims listed above. Therefore, the claims are forfeited.

This decision does not relieve you of the liability for reclamation of all areas disturbed by your activities on lands covered by the subject mining claim(s) and/or site(s). After you complete the reclamation, you must notify the authorized officer of the appropriate surface managing agency so that the authorized officer may conduct a final site inspection and determine whether you may be released from liability.

If you fail to reclaim the land to the satisfaction of the authorized officer, the surface management agency may cite you for noncompliance under its surface management regulations.

For land administered by the Bureau of Land Management (BLM), if you fail to reclaim the land to the satisfaction of the authorized officer as required in 43 CFR Subpart 3809, BLM will issue an order of noncompliance under 43 CFR 3809.601(a). If you fail to comply with the noncompliance order, BLM may take further action under 43 CFR 3809.604. Failure to conduct reclamation is a prohibited act that may subject you to criminal penalties. See 43 CFR 3809.605(h) and 43 CFR 3809.700.

### Appeal Procedures

This decision may be appealed to the Interior Board of Land Appeals, Office of the Secretary, in accordance with the regulations contained in 43 CFR, Part 4, and the enclosed Form 1842-1. If an appeal is taken, your notice of appeal must be filed in this office (at the above address) within 30 days from receipt of this decision. The appellant has the burden of showing that the decision appealed from is in error.


If you wish to file a petition pursuant to regulation 43 CFR 4.21 (58 FR 4939, January 19, 1993) for a stay of the effectiveness of this decision during the time that your appeal is being reviewed by the Board, the petition for a stay must accompany your notice of appeal. A petition for a stay is required to show sufficient justification based on the standards listed below. Copies of the notice of appeal and petition for a stay must also be submitted to each party named in this decision and to the Interior Board of Land Appeals and to the appropriate Office of the Solicitor (see 43 CFR 4.413) at the same time the original documents are filed with this office. If you request a stay, you have the burden of proof to demonstrate that a stay should be granted.

### Standards for Obtaining a Stay

Except as otherwise provided by law or other pertinent regulation, a petition for a stay of a decision pending appeal shall show sufficient justification based on the following standards:

- (1) The relative harm to the parties if the stay is granted or denied,
- (2) The likelihood of the appellant's success on the merits,
- (3) The likelihood of immediate and irreparable harm if the stay is not granted, and
- (4) Whether the public interest favors granting the stay.

Please include your AMC serial number(s) on all correspondence. If additional information is required, please call Tony Smith @ 602-417-9355.



Rebecca Heick  
Group Administrator  
Lands and Minerals

Enclosure  
Appeal Form 1842-1

PLACE STICKER AT TOP OF ENVELOPE TO THE RIGHT OF THE RETURN ADDRESS, FOLD AT DOTTED LINE

**SENDER: COMPLETE THIS SECTION**

- Complete items 1, 2, and 3. Also complete item 4 if Restricted Delivery is desired.
- Print your name and address on the reverse so that we can return the card to you.
- Attach this card to the back of the mailpiece, or on the front if space permits.

1. Article Addressed to:

KILLGORE JAMES  
 1132 TENAHA ST  
 CENTER, TX 75935-3010

AMC387245 (AZ931-TS)

2. Article Number  
(Transfer from service label)

7012 2210 0000 8740 9126

**COMPLETE THIS SECTION ON DELIVERY**

A. Signature  Agent  
 Addressee

B. Received by (Printed Name) C. Date of Delivery

D. Is delivery address different from item 1?  Yes  
 If YES, enter delivery address below:  No

3. Service Type

Certified Mail  Express Mail  
 Registered  Return Receipt for Merchandise  
 Insured Mail  C.O.D.

4. Restricted Delivery? (Extra Fee)  Yes

PS Form 3811, February 2004

Domestic Return Receipt

102595-02-M-1540

NTXTR ASD DE 1 00 02/03/13

RETURN TO SENDER  
 ATTEMPTED - NOT KNOWN  
 UNABLE TO FORWARD

RCT: 85004442700 \*0614-04810-23-39

759353010 7001  
 85004@4427

KILLGORE JAMES  
 1132 TENAHA ST  
 CENTER, TX 75935-3010

RECEIVED  
 PHOENIX, ARIZONA  
 2013 FEB - 8 P 2 02  
 PHOENIX, ARIZONA  
 1 North Central Avenue, Suite 800  
 Arizona State Office  
 Bureau of Land Management  
 DEPARTMENT OF THE INTERIOR  
 UNITED STATES

Official Business  
 Penalty for Private Use, \$300

U.S. OFFICIAL MAIL  
 PENALTY FOR PRIVATE USE \$300  
 PINEY BOWES  
 \$05.95  
 02 1M  
 0004208279 JAN 23 2013  
 MAILED FROM ZIP CODE 85004



7012 2210 0000 8740 9126



CERTIFIED MAIL™



# United States Department of the Interior



BUREAU OF LAND MANAGEMENT  
Arizona State Office  
One North Central Avenue, Suite 800  
Phoenix, Arizona 85004-4427  
[www.blm.gov/az/](http://www.blm.gov/az/)

March 15, 2013

In Reply Refer To:  
3800 (9310) RE  
AMC387245

CERTIFIED MAIL - RETURN RECEIPT REQUESTED No. 7012 3050 0001 1019 0462

## DECISION

IDM Enterprises  
PO Box 1474  
Congress, AZ 85332-1474

: The block below contains a list of the claims  
: affected.  
:

---

AMC387257  
RINCON 2

---

## MINING CLAIMS DECLARED FORFEITED

The mining claims listed above have been declared forfeited for failure to file the required notice of intent to hold (NOI) on or before December 30, 2012.

A small miner's maintenance fee waiver certification was filed for these claims for the 2013 assessment year, which began on September 1, 2012. Therefore, pursuant to regulations found at 43 CFR 3835.15 and 3835.31, an NOI must have been filed on or before December 30, 2012, along with a \$10 processing fee per claim. Failure to timely file this NOI and fee constitutes a forfeiture of the claims (43 CFR 3835.91).

You are required to reclaim all areas disturbed by your activities on lands encompassed by your mining claim(s) and/or site(s). After you complete the reclamation, you must notify the authorized officer of the appropriate surface managing agency so that the authorized officer may conduct a final site inspection and determine whether you may be released from liability.

If you fail to reclaim the land to the satisfaction of the authorized officer, the surface management agency may cite you for noncompliance under its surface management regulations.

For land administered by the Bureau of Land Management (BLM), if you fail to reclaim the land to the satisfaction of the authorized officer as required in 43 CFR Subpart 3809, BLM will issue an order of noncompliance under 43 CFR 3809.601(a). If you fail to comply with the noncompliance order, BLM may take further action under 43 CFR 3809.604. Failure to conduct reclamation is a prohibited act that may subject you to criminal penalties. See 43 CFR 3809.605(h) and 43 CFR 3809.700.

### Appeal Procedures

This decision may be appealed to the Interior Board of Land Appeals, Office of the Secretary, in accordance with the regulations contained in 43 CFR, Part 4, and the enclosed Form 1842-1. If an appeal is taken, your notice of appeal must be filed in this office (at the above address) within 30 days from receipt of this decision. The appellant has the burden of showing that the decision appealed from is in error.

If you wish to file a petition pursuant to regulation 43 CFR 4.21 (58 FR 4939, January 19, 1993) for a stay of the effectiveness of this decision during the time that your appeal is being reviewed by the Board, the petition for a stay must accompany your notice of appeal. A petition for a stay is required to show sufficient justification based on the standards listed below. Copies of the notice of appeal and petition for a stay must also be submitted to each party named in this decision and to the Interior Board of Land Appeals and to the appropriate Office of the Solicitor (see 43 CFR 4.413) at the same time the original documents are filed with this office. If you request a stay, you have the burden of proof to demonstrate that a stay should be granted.

### Standards for Obtaining a Stay

Except as otherwise provided by law or other pertinent regulation, a petition for a stay of a decision pending appeal shall show sufficient justification based on the following standards:

- (1) The relative harm to the parties if the stay is granted or denied,
- (2) The likelihood of the appellant's success on the merits,
- (3) The likelihood of immediate and irreparable harm if the stay is not granted, and
- (4) Whether the public interest favors granting the stay.

Please include your AMC serial number(s) on all correspondence. If additional information is required, please call Tony Smith @ 602-417-9355.

*Rebecca Heick*

Rebecca Heick  
Group Administrator  
Lands and Minerals

Enclosure  
Appeal Form 1842-1



# United States Department of the Interior

BUREAU OF LAND MANAGEMENT

Arizona State Office

One North Central Avenue, Suite 800

Phoenix, Arizona 85004-4427

[www.blm.gov/az/](http://www.blm.gov/az/)



March 15, 2013

In Reply Refer To:  
3800 (9310) RE  
AMC387245

CERTIFIED MAIL - RETURN RECEIPT REQUESTED No. 7012 3050 0001 1019 0462

## DECISION

IDM Enterprises

PO Box 1474

Congress, AZ 85332-1474

: The block below contains a list of the claims  
: affected.  
:  
:

---

AMC387257

RINCON 2

---

## MINING CLAIMS DECLARED FORFEITED

The mining claims listed above have been declared forfeited for failure to file the required notice of intent to hold (NOI) on or before December 30, 2012.

A small miner's maintenance fee waiver certification was filed for these claims for the 2013 assessment year, which began on September 1, 2012. Therefore, pursuant to regulations found at 43 CFR 3835.15 and 3835.31, an NOI must have been filed on or before December 30, 2012, along with a \$10 processing fee per claim. Failure to timely file this NOI and fee constitutes a forfeiture of the claims (43 CFR 3835.91).

You are required to reclaim all areas disturbed by your activities on lands encompassed by your mining claim(s) and/or site(s). After you complete the reclamation, you must notify the authorized officer of the appropriate surface managing agency so that the authorized officer may conduct a final site inspection and determine whether you may be released from liability.



If you fail to reclaim the land to the satisfaction of the authorized officer, the surface management agency may cite you for noncompliance under its surface management regulations.

For land administered by the Bureau of Land Management (BLM), if you fail to reclaim the land to the satisfaction of the authorized officer as required in 43 CFR Subpart 3809, BLM will issue an order of noncompliance under 43 CFR 3809.601(a). If you fail to comply with the noncompliance order, BLM may take further action under 43 CFR 3809.604. Failure to conduct reclamation is a prohibited act that may subject you to criminal penalties. See 43 CFR 3809.605(h) and 43 CFR 3809.700.

### Appeal Procedures

This decision may be appealed to the Interior Board of Land Appeals, Office of the Secretary, in accordance with the regulations contained in 43 CFR, Part 4, and the enclosed Form 1842-1. If an appeal is taken, your notice of appeal must be filed in this office (at the above address) within 30 days from receipt of this decision. The appellant has the burden of showing that the decision appealed from is in error.


If you wish to file a petition pursuant to regulation 43 CFR 4.21 (58 FR 4939, January 19, 1993) for a stay of the effectiveness of this decision during the time that your appeal is being reviewed by the Board, the petition for a stay must accompany your notice of appeal. A petition for a stay is required to show sufficient justification based on the standards listed below. Copies of the notice of appeal and petition for a stay must also be submitted to each party named in this decision and to the Interior Board of Land Appeals and to the appropriate Office of the Solicitor (see 43 CFR 4.413) at the same time the original documents are filed with this office. If you request a stay, you have the burden of proof to demonstrate that a stay should be granted.

### Standards for Obtaining a Stay

Except as otherwise provided by law or other pertinent regulation, a petition for a stay of a decision pending appeal shall show sufficient justification based on the following standards:

- (1) The relative harm to the parties if the stay is granted or denied,
- (2) The likelihood of the appellant's success on the merits,
- (3) The likelihood of immediate and irreparable harm if the stay is not granted, and
- (4) Whether the public interest favors granting the stay.

Please include your AMC serial number(s) on all correspondence. If additional information is required, please call Tony Smith @ 602-417-9355.



Rebecca Heick  
Group Administrator  
Lands and Minerals

Enclosure  
Appeal Form 1842-1



**SENDER: COMPLETE THIS SECTION**

**COMPLETE THIS SECTION ON DELIVERY**

- Complete items 1, 2, and 3. Also complete item 4 if Restricted Delivery is desired.
- Print your name and address on the reverse so that we can return the card to you.
- Attach this card to the back of the mailpiece, or on the front if space permits.

A. Signature

X

*James Brown*  Agent  
 Addressee

B. Received by (*Printed Name*)

C. Date of Delivery

29-11

D. Is delivery address different from item 1?  Yes  
If YES, enter delivery address below:  No

1. Article Addressed to:

BROWN JAMES JR  
2712 FM LOOP N  
COLDSRING, TX 77331  
AZ931 TS AMC382759  
AMC387245 020211

RECEIVED FEB 23  
FEB 14 2004  
PHOENIX, ARIZONA

3. Service Type

- Certified Mail  Express Mail
- Registered  Return Receipt for Merchandise
- Insured Mail  C.O.D.


4. Restricted Delivery? (*Extra Fee*)  Yes

2. Article Number  
(*Transfer from service label*)

7510 1670 0000 9977 3126

UNITED STATES POSTAL SERVICE

NORTH HOUSTON TX 75901




First-Class Mail  
Postage & Fees Paid  
USPS  
Permit No. G-10

ON FEB 2017 4:11 PM

- Sender: Please print your name, address, and ZIP+4 in this box •

BUREAU OF LAND MANAGEMENT  
ARIZONA STATE OFFICE  
ONE NORTH CENTRAL AVENUE  
SUITE 800  
PHOENIX, AZ 85004-2203



February 2, 2011

In Reply Refer To:  
3800 (9310) TS  
AMC382759, AMC387245

CERTIFIED MAIL RETURN RECEIPT REQUESTED 7010 1670 0000 9977 3126

DECISION

BROWN JAMES JR : This Decision Affects Those Claims  
2712 FM LOOP N : Shown in the Block Below.  
COLDSRING, TX 77331

---

AMC382767, 387252, 387253  
ANTELOPE GULCH, HIGH STAKES, NUGGET TRAIL

---

Mining Claims Declared Forfeited

The mining claims listed above have been declared forfeited for failure to file the required affidavit of labor for the 2010 assessment year.

On or before September 1, 2009, a small miner's maintenance fee waiver certification was received, requesting a waiver of the maintenance fees for the 2010 assessment year. Therefore, pursuant to regulations found at 43 CFR 3835.16 and 3835.31, an affidavit of labor must have been filed for the 2010 assessment year on or before December 30, 2010, along with a \$10 processing fee per claim. Failure to timely file this affidavit and fee constitutes a forfeiture of the claims (43 CFR 3835.91). Although the maintenance fees were paid for the claims for the 2011 assessment year this does not relieve the requirement to file the affidavit of labor for the 2010 assessment year, (for the time period covered by the waiver), which was due on or before December 30, 2010.

Our records do not show receipt of a 2010 affidavit of labor for the mining claims listed above, and therefore the claims are declared forfeited.

You are required to reclaim all areas disturbed by your activities on lands encompassed by your mining claim(s) and/or site(s). After you complete the reclamation, you must notify the authorized officer of the appropriate surface managing agency so that the authorized officer may conduct a final site inspection and determine whether you may be released from liability.

If you fail to reclaim the land to the satisfaction of the authorized officer, the surface management agency may cite you for noncompliance under its surface management regulations.

For lands administered by the BLM, if you fail to reclaim the lands to the satisfaction of the authorized officer as required in 43 CFR Subpart 3809, BLM will issue an order of noncompliance under 43 CFR 3809.601(a). If you fail to comply with the noncompliance order, BLM may take further action under 43 CFR 3809.604. Failure to conduct reclamation is a prohibited act that may subject you to criminal penalties. See 43 CFR 3809.605(h) and 43 CFR 3809.700.

This decision may be appealed to the Interior Board of Land Appeals, Office of the Secretary, in accordance with the regulations contained in 43 CFR, Part 4 and the enclosed Form 1842-1. If an appeal is taken, your notice of appeal must be filed in this office (at the above address) within 30 days from receipt of this decision. The appellant has the burden of showing that the decision appealed from is in error.

If you wish to file a petition pursuant to regulation 43 CFR 4.21 (58 FR 4939, January 19, 1993) or 43 CFR 2804.1 for a stay of the effectiveness of this decision during the time that your appeal is being reviewed by the Board, the petition for a stay must accompany your notice of appeal. A petition for a stay is required to show sufficient justification based on the standards listed below. Copies of the notice of appeal and petition for a stay **must** also be submitted to each party named in this decision and to the Interior Board of Land Appeals and to the appropriate Office of the Solicitor (see 43 CFR 4.413) at the same time the original documents are filed with this office. If you request a stay, you have the burden of proof to demonstrate that a stay should be granted.

#### Standards for Obtaining a Stay

Except as otherwise provided by law or other pertinent regulation, a petition for a stay of a decision pending appeal shall show sufficient justification based on the following standards:

- (1) The relative harm to the parties if the stay is granted or denied,
- (2) The likelihood of the appellant's success on the merits,
- (3) The likelihood of immediate and irreparable harm if the stay is not granted, and
- (4) Whether the public interest favors granting the stay. If no appeal, or noncompliance, with the above occurs, this decision constitutes final administrative action of this Department as it affects the mining claims. No appeal, protest or petition for reconsideration will be entertained from this decision after the appeal period has expired.

Please include your AMC serial number(s) on all correspondence. If additional information is required, please call Tony Smith at 602-417-955.

Rebecca Heick  
Group Administrator  
Lands and Minerals

Enclosures

TSmith:lm:020211

**SENDER: COMPLETE THIS SECTION**

- Complete items 1, 2, and 3. Also complete item 4 if Restricted Delivery is desired.
- Print your name and address on the reverse so that we can return the card to you.
- Attach this card to the back of the mailpiece, or on the front if space permits.

1. Article Addressed to:

SINGLETON KARRIE L, MATT B  
 40390 DOVE AVE  
 WHEATLAND, MO 65779  
 AZ-933 RE AMC387245

2. Article Number

(Transfer from service label)

7008 2810 0000 6281 0221

**COMPLETE THIS SECTION ON DELIVERY**

A. Signature

X

Lee Ford

 Agent Addressee

B. Received by (Printed Name)

LEE FORD

C. Date of Delivery

D. Is delivery address different from item 1?  Yes

If YES, enter delivery address below:

 No


3. Service Type

 Certified Mail Express Mail Registered Return Receipt for Merchandise Insured Mail C.O.D.

4. Restricted Delivery? (Extra Fee)

 Yes

UNITED STATES POSTAL SERVICE



First-Class Mail  
Postage & Fees Paid  
USPS  
Permit No. G-10


- Sender: Please print your name, address, and ZIP+4 in this box •

RECEIVED  
BLM AZ STATE OFFICE

2009 MAR 16 P 2:43

PHOENIX, ARIZONA

BUREAU OF LAND MANAGEMENT  
ARIZONA STATE OFFICE  
ONE NORTH CENTRAL AVENUE  
SUITE 800  
PHOENIX, AZ 85004-2203





# United States Department of the Interior



BUREAU OF LAND MANAGEMENT  
Arizona State Office  
One North Central Avenue, Suite 800  
Phoenix, Arizona 85004-4427  
[www.blm.gov/az/](http://www.blm.gov/az/)

March 6, 2009

In Reply Refer To:  
3800 (AZ-933) RE  
AMC387245

CERTIFIED MAIL - RETURN RECEIPT REQUESTED No. 7008 2810 0000 6281 0221

## DECISION

SINGLETON KARRIE L, MATT B : This decision affects those claims  
40390 DOVE AVE : shown in the block below:  
WHEATLAND, MO 65779 :

---

AMC387247  
BOULDER AMBITIONS

---

### MINING CLAIMS DECLARED FORFEITED

The mining claims listed above have been declared forfeited for failure to file the required maintenance fee payment or small miner's maintenance fee waiver (waiver).

Claimants are required to pay an annual non-refundable maintenance fee of \$125, or submit a waiver, on or before September 1 of each year. These requirements were established by Title 30 United States Code (U.S.C.) 28-f-k, as amended, and Title 43 Code of Federal Regulations (CFR) 3834 and 3835.

Our records do not show receipt of a maintenance fee payment, or waiver received on or before September 1, 2008, for the 2009 assessment year, for the claims listed above. Therefore, the claims are forfeited.

This decision does not relieve you of the liability for reclamation of all areas disturbed by your activities on lands covered by the subject mining claim(s) and/or site(s). After you complete the reclamation, you must notify the authorized officer of the appropriate surface managing agency so that the authorized officer may conduct a final site inspection and determine whether you may be released from liability.



If you fail to reclaim the land to the satisfaction of the authorized officer, the surface management agency may cite you for noncompliance under its surface management regulations.

For land administered by the Bureau of Land Management (BLM), if you fail to reclaim the land to the satisfaction of the authorized officer as required in 43 CFR Subpart 3809, the BLM will issue an order of noncompliance under 43 CFR 3809.601(a). If you fail to comply with the noncompliance order, the BLM may take further action under 43 CFR 3809.604. Failure to conduct reclamation is a prohibited act that may subject you to criminal penalties. See 43 CFR 3809.605(h) and 43 CFR 3809.700.

This decision may be appealed to the Interior Board of Land Appeals, Office of the Secretary, in accordance with the regulations contained in 43 CFR, Part 4, and the enclosed Form 1842-1. If an appeal is taken, your notice of appeal must be filed in this office (at the above address) within 30 days from receipt of this decision. The appellant has the burden of showing that the decision appealed from is in error.

If you wish to file a petition pursuant to regulation 43 CFR 4.21 (58 FR 4939, January 19, 1993) for a stay of the effectiveness of this decision during the time that your appeal is being reviewed by the Board, the petition for a stay must accompany your notice of appeal. A petition for a stay is required to show sufficient justification based on the standards listed below. Copies of the notice of appeal and petition for a stay must also be submitted to each party named in this decision and to the Interior Board of Land Appeals and to the appropriate Office of the Solicitor (see 43 CFR 4.413) at the same time the original documents are filed with this office. If you request a stay, you have the burden of proof to demonstrate that a stay should be granted.

#### Standards for Obtaining a Stay

Except as otherwise provided by law or other pertinent regulation, a petition for a stay of a decision pending appeal shall show sufficient justification based on the following standards:

- (1) The relative harm to the parties if the stay is granted or denied,
- (2) The likelihood of the appellant's success on the merits,
- (3) The likelihood of immediate and irreparable harm if the stay is not granted, and
- (4) Whether the public interest favors granting the stay.

Please include your AMC serial number(s) on all correspondence. If additional information is required, please contact Rod Ebert at 602-417-9397.



Alvin L. Burch  
Group Administrator  
Renewable and Mineral Resources

Enclosure

**NOTICE!!**

**These documents have been scanned!**

**Do not place un-scanned documents beneath this notice!**

**Do not remove this notice from this file!**

GPO Jacket No. 560-102  
Print Order 61540  
Rise Business Services, LLC  
Job=AZ15 5/23/2019



Box Number= AZ15086



Claim Begin-End: AMC387245-AMC387259

**3 Transfers**



AZ15086-4

AMC386616-AMC388718

AMC 387245

TO: UNITED STATES DEPARTMENT OF THE INTERIOR  
BUREAU OF LAND MANAGEMENT  
ONE N. CENTRAL AVE SUITE 800  
PHOENIX, AZ, 85004-4427

February 25, 2014

DEAR MR. EBERT,

CORRECTION OF DEED & NOTICE OF CHANGE IN OWNERSHIP OF MINING CLAIM

This letter and enclosed quitclaim deed, and check for the \$10. transfer fee, serves as notice that the:

AMC 387256 RINCON 1 unpatented mining claim was transferred to the new owner:

IDM, INC  
PO BOX 1082  
ENNIS, TX, 75120

On February 24, 2014 by instrument of quitclaim deed.

A valuable mineral discovery has been made on this claim and regarding its transfer, it qualifies for 3833.33(a)

In Accordance with 3833.33(a), valuable mineral has been discovered and in accordance with Arizona Revised Statute 27-201, mineral discovery was made prior to the Notice of Location being executed. Also, refer to BLM Notice of Intent AZA-034421, where we continued to develop the minerals by extraction with heavy equipment.

**In accordance with 3833.33**

**A valid mineral discovery was made on this claim prior to locating the claim and prior its transfer in accordance with USC CRF and Arizona Revised Statute.**

Sincerely,

Tahara Brown

Enclosed:  
Notification letter  
Quitclaim deed  
Transfer fee of \$10.

ENTERED  
MAR 3 2014  
BY: RE

~~ENTERED  
FEB 25 2014  
BY:~~

RECEIVED  
BLM AZ STATE OFFICE  
2014 FEB 28 A 9 08  
PHOENIX, ARIZONA

RECEIVED  
BLM AZ STATE OFFICE  
FILED WITH BLM, BUT NOT  
2014 FEB 29 A 2:00  
ACCEPTED THIS DATE.  
PHOENIX, ARIZONA

When recorded, mail to:

Name: IDM, INC.

Address: P.O. Box 1082

City/State/Zip Code: Ennis, TX, 75120

Space above this line for Recorder's use

### QUITCLAIM DEED

KNOW ALL MEN BY THESE PRESENTS:

That I(we), TAHARA BROWN, the undersigned, for the consideration of Ten Dollars (\$10.00), and other valuable consideration do hereby release, remise, and forever quitclaim unto IDM, INC.

all right, title and interest in that certain Property situated in YAVAPAI

State of ARIZONA, and described as follows:

THE UNPATENTED FEDERAL MINING CLAIM AMC387256 RINCON 1, LOCATED SECTION 35, T10N, R5W, GSRB&M, ARIZONA. As recorded in Book 455, Page 657 in the Yavapai County Recorders Office.

In accordance with 3833.33(a) A valuable mineral discovery has been made on this claim prior to it being located and prior to its transfer in accordance with USC CFR and Arizona Revised Statute.

**NO TRANSFER NECESSARY  
EXEMPT UNDER ARS 11-1134  
A6**

IN WITNESS WHEREOF, I(we) have hereunto set my(our) hand(s) and seal this 24<sup>th</sup> day of February, 2014

TAHARA BROWN  
Printed Name of Releasor  
  
\_\_\_\_\_  
Printed Name of Releasor  
  
\_\_\_\_\_  
Printed Name of Witness (if required by State Laws)

Tahara Brown  
Signature of Releasor  
  
\_\_\_\_\_  
Signature of Releasor  
  
\_\_\_\_\_  
Signature of Witness (if required by State Laws)

RECEIVED  
BLM AZ STATE OFFICE  
PHOENIX, ARIZONA  
FEB 28 A 1:08  
RECEIVED  
BLM AZ STATE OFFICE  
PHOENIX, ARIZONA  
FEB 29 A 2:00

**ACKNOWLEDGMENT**  
(States Other Than California)

State of INDIANA )  
County of NEWTON ) ss.

On this 24<sup>th</sup> day of FEBRUARY, 2014, before me, the undersigned  
Notary Public, personally appeared TAHARA BROWN

known to me to be the individual(s) who executed the foregoing instrument and acknowledged the same  
to be his(her)(their) free act and deed.

My Commission Expires: 10/17/2018 Susan V. Wojtas  
Notary Public

If acknowledged in the State of Florida, complete section(s) below:

(Releasor)  Personally Known (or)  Produced Identification

If applicable, Type of Identification Produced: \_\_\_\_\_

(Co-Releasor)  Personally Known (or)  Produced Identification

If applicable, Type of Identification Produced: \_\_\_\_\_



SUSAN V. WOJTAS  
NOTARY PUBLIC - NEWTON COUNTY  
MY COMMISSION EXPIRES OCTOBER 17, 2018

RECEIVED  
BLM AZ STATE OFFICE  
2014 FEB 29 A 2:00 PM  
PHOENIX, ARIZONA

**ACKNOWLEDGMENT**  
(State Of California)

State of California )  
County of \_\_\_\_\_ ) ss.

On this \_\_\_\_\_ day of \_\_\_\_\_, \_\_\_\_\_, before me, \_\_\_\_\_  
\_\_\_\_\_, the undersigned Notary Public, personally appeared,

personally known to me (or proved to me on the basis of satisfactory evidence) to be the person(s) whose  
name(s) is(are) subscribed to the attached instrument and acknowledged to me that he(he)(she)(they)  
executed the same in his(her)(their) authorized capacity(ies), and that by his(her)(their) signature(s) on  
the instrument; the person(s) or the entity upon behalf of which the person(s) acted, executed the  
instrument.

WITNESS my hand and official seal.


\_\_\_\_\_  
Notary Public

RECEIVED  
BLM AZ STATE OFFICE  
2014 FEB 28 A 3:09  
PHOENIX, ARIZONA

Tara Brown  
P.O. Box 800  
Congress, AZ, 85332

U.S. MAIL PERMIT NO. 1000 PHOENIX, AZ 85001

26 FEB 2014 FMS-1



**X**  
RECEIVED  
BLM AZ STATE OFFICE  
**FILED WITH PLM, BUT NOT**  
2014 FEB 29 A 1:58  
**ACCEPTED THIS DATE**  
PHOENIX, ARIZONA

RECEIVED  
BLM AZ STATE OFFICE  
2014 FEB 28 A 3:09  
PHOENIX, ARIZONA

Bureau of Land Management  
ATTN: ROD EBERT  
ONE N. Central Ave. Suite 800  
Phoenix, AZ, 85004-4427

85004442700



**United States Department of the Interior**  
**Bureau of Land Management**  
 LANDS/RECREATION & PLANNING  
 ONE N CENTRAL AVE  
 PHOENIX, AZ 85004 -2203  
 Phone: 602-417-9200

Receipt

No: 2980398

<b>Transaction #:</b> 3069082	
<b>Date of Transaction:</b> 03/03/2014	
CUSTOMER:	
TAHARA D BROWN PO BOX 800 CONGRESS,AZ 85332-0800 US	

LINE #	QTY	DESCRIPTION	REMARKS	UNIT PRICE	TOTAL
1	1.00	LOCATABLE MINERALS / MINING CLAIMS- NOT NEW-UNADJUD,ONE AUTH NO. ONLY / MINING CLAIM MONEY RECEIVED CASES: AMC387256/\$10.00	QCD - 1	- n/a -	10.00
<b>TOTAL:</b>					<b>\$10.00</b>

PAYMENT INFORMATION					
1	AMOUNT:	10.00	POSTMARKED:	02/26/2014	
	TYPE:	CHECK	RECEIVED:	02/28/2014	
	CHECK NO:	1395			
	NAME:	BROWN, TAHARA D PO BOX 378 BROOK IN 47922 US			

REMARKS

This receipt was generated by the automated BLM Collections and Billing System and is a paper representation of a portion of the official electronic record contained therein.

TO: UNITED STATES DEPARTMENT OF THE INTERIOR  
BUREAU OF LAND MANAGEMENT  
ONE N. CENTRAL AVE SUITE 800  
PHOENIX, AZ, 85004-4427

DEAR MR. EBERT,

CORRECTION OF DEED & NOTICE OF CHANGE IN OWNERSHIP OF MINING  
CLAIM

This letter and enclosed quitclaim deed, and check for the \$10. transfer fee, serves as notice that the:

AMC 387256 RINCON 1 unpatented mining claim was transferred to the new owner:

Michael Neal  
PO BOX 1082  
ENNIS, TX,75120

by instrument of quitclaim deed.

Sincerely,

GERALD GORDON

Enclosed:  
Notification letter  
Quitclaim deed  
Transfer fee of \$10.

RECEIVED  
BLM AZ STATE OFFICE  
2011 MAR -5 A 4: 23  
PHOENIX, ARIZONA

ENTERED  
MAR 28 2011  
BY: RE



When recorded, mail to:

Name: Larry S. Zhanel

Address: P.O. Box 1082

City/State/Zip Code: Ennis, TX, 75120

Space above this line for Recorder's use

### QUITCLAIM DEED

KNOW ALL MEN BY THESE PRESENTS:

That I (we) Gerald Gordon, Jr.,  
the undersigned, for the consideration of Ten Dollars (\$10.00), and other valuable considerations, do  
heraby release, remise, and forever quitclaim unto Michael Neal

all right, title and interest in that certain Property situated in Yavapai County,  
State of Arizona, and described as follows:


**The Unpatented Federal Mining Claim AMC 387256 RINCON 1, located in  
Pt. of NW1/4 NW1/4 Sec. 35, T10N R5W, GSRB&M, Arizona. As recorded in Book 4557  
Page 657, in the Yavapai County Recorders Office.**

**NO TRANSFER NECESSARY  
EXEMPT UNDER ARS 11-1134  
A6**

IN WITNESS WHEREOF, I (we) have hereunto set my(our) hand(s) and seal this 4TH day of  
March, 2014.

Gerald Gordon, Jr.

Printed Name of Releasor



Signature of Releasor

Printed Name of Releasor

Signature of Releasor

Printed Name of Witness (if required by State Laws)

Signature of Witness (if required by State Laws)

RECEIVED  
BLM AZ STATE OFFICE  
2014 MAR - 5 A 4: 23  
PHOENIX, ARIZONA

**ACKNOWLEDGMENT**  
(States Other Than California)


State of Arizona )  
County of Maricopa ) ss.

On this 4TH day of March, 2014, before me, the undersigned Notary Public, personally appeared Gerald Gordon, Jr.

known to me to be the individual(s) who executed the foregoing instrument and acknowledged the same to be his(her)(their) free act and deed.

My Commission Expires: FEB 8, 2015 Cathy Hinz Berg  
Notary Public

If acknowledged in the State of Florida, complete section(s) below:  
(Releasor)  Personally Known (or)  Produced Identification  
If applicable, Type of Identification Produced: \_\_\_\_\_



(Co-Releasor)  Personally Known (or)  Produced Identification  
If applicable, Type of Identification Produced: \_\_\_\_\_

**ACKNOWLEDGMENT**  
(State Of California)

State of California )  
County of \_\_\_\_\_ ) ss.

On this \_\_\_\_\_ day of \_\_\_\_\_, \_\_\_\_\_, before me, \_\_\_\_\_, the undersigned Notary Public, personally appeared,

personally known to me (or proved to me on the basis of satisfactory evidence) to be the person(s) whose name(s) is(are) subscribed to the attached instrument and acknowledged to me that he(she)(they) executed the same in his(her)(their) authorized capacity(ies), and that by his(her)(their) signature(s) on the instrument; the person(s) or the entity upon behalf of which the person(s) acted, executed the instrument.

WITNESS my hand and official seal.  
\_\_\_\_\_  
Notary Public

RECEIVED  
BLM AZ STATE OFFICE  
2014 MAR - 5 A 4: 23  
PHOENIX, ARIZONA

**United States Department of the Interior  
Bureau of Land Management  
LANDS/RECREATION & PLANNING  
ONE N CENTRAL AVE  
PHOENIX, AZ 85004 -2203  
Phone: 602-417-9200**

Receipt

No: 2983603

<b>Transaction #:</b> 3072507	
<b>Date of Transaction:</b> 03/06/2014	
<b>CUSTOMER:</b>	
GERALD GORDON PO BOX 800 CONGRESS, AZ 85332-0800 US	

LINE #	QTY	DESCRIPTION	REMARKS	UNIT PRICE	TOTAL
1	1.00	LOCATABLE MINERALS / MINING CLAIMS- NOT NEW-UNADJUD, ONE AUTH NO. ONLY / MINING CLAIM MONEY RECEIVED <b>CASES: AMC387256/\$20.00</b>	QCD - 2	- n/a -	20.00
<b>TOTAL:</b>					<b>\$20.00</b>

PAYMENT INFORMATION					
1	AMOUNT:	20.00	POSTMARKED:	03/04/2014	
	TYPE:	CHECK	RECEIVED:	03/05/2014	
	CHECK NO:	1073			
	NAME:	GORDON, GERALD PO BOX 800 CONGRESS AZ 85332-0800 US			

REMARKS

This receipt was generated by the automated BLM Collections and Billing System and is a paper representation of a portion of the official electronic record contained therein.

*earned*  
2 AME #s ~~transferred~~ by  
Receipt # 2983603:  
- AMC 387256 Rincon 1 - transferred  
- AMC 381822 Gold Fever - AC 398  
transfer not processed b/c  
grantor - Gerald Gordon was not  
listed as an owner on the  
claim RE 3-28-14 3/28/2014

AMC 387245

TO: UNITED STATES DEPARTMENT OF THE INTERIOR  
BUREAU OF LAND MANAGEMENT  
ONE N. CENTRAL AVE SUITE 800  
PHOENIX, AZ, 85004-4427

September ,2013

NOTICE OF CHANGE IN OWNERSHIP OF MINING CLAIM

This letter and enclosed quitclaim deed, and check for the \$10. transfer fee, serves as notice that the:

AMC 387257 RINCON 1

unpatented mining claim was transferred to the new owner:

IDM, INC  
PO BOX 1082  
ENNIS, TX,75120


On September , 2013 by instrument of quitclaim deed.

A valid mineral discovery was made on this claim prior to locating the claim and prior its transfer in accordance with USC CRF and Arizona Revised Statute.

Sincerely,

Tahara Brown

Enclosed:  
Notification letter  
Quitclaim deed  
Transfer fee of \$10.



Entered 22 earned  
as AC 398 in AMC 387257.

RE 3-28-14

RECEIVED  
BLM AZ STATE OFFICE  
2013 SEP 10 P 3:11  
PHOENIX, ARIZONA

When recorded, mail to:

Name: IDM, INC.

Address: P.O. Box 1082

City/State/Zip Code: Ennis, TX, 75120

RECEIVED  
BLM AZ STATE OFFICE  
2013 SEP 10 P 3:11  
PHOENIX, ARIZONA

Space above this line for Recorder's use

### QUITCLAIM DEED

KNOW ALL MEN BY THESE PRESENTS:

That I(we), TAHARA BROWN AND GERALD GORDON,  
the undersigned, for the consideration of Ten Dollars (\$10.00), and other valuable considerations, do  
hereby release, remise, and forever quitclaim unto IDM, INC.

all right, title and interest in that certain Property situated in YAVAPAI County,  
State of ARIZONA, and described as follows:

**THE UNPATENTED FEDERAL MINING CLAIM AMC387257 RINCON 1, LOCATED IN  
SECTION 35, T10N, R5W, GSRB&M, ARIZONA.**

**NO TRANSFER NECESSARY  
EXEMPT UNDER ARS 11-1134  
A6**

IN WITNESS WHEREOF, I(we) have hereunto set my(our) hand(s) and seal this 6TH day of  
SEPTEMBER, 2013.

TAHARA BROWN

Printed Name of Releasor

GERALD GORDON

Printed Name of Releasor

Tahara Brown

Signature of Releasor

Gerald Gordon

Signature of Releasor

Printed Name of Witness (if required by State Laws)

Signature of Witness (if required by State Laws)

**ACKNOWLEDGMENT**  
(States Other Than California)

State of INDIANA )  
County of Lake ) ss.

On this 6<sup>TH</sup> day of SEPTEMBER, 2013, before me, the undersigned Notary Public, personally appeared TAHARA BROWN AND GERALD GORDON

known to me to be the individual(s) who executed the foregoing instrument and acknowledged the same to be his(her)(their) free act and deed.

My Commission Expires: 8/14/2021 [Signature]  
Notary Public

If acknowledged in the State of Florida, complete section(s) below:

(Releasor)  Personally Known (or)  Produced Identification  
If applicable, Type of Identification Produced: \_\_\_\_\_

(Co-Releasor)  Personally Known (or)  Produced Identification  
If applicable, Type of Identification Produced: \_\_\_\_\_

*Seal*

**ACKNOWLEDGMENT**  
(State Of California)

State of California )  
County of \_\_\_\_\_ ) ss.

On this \_\_\_\_\_ day of \_\_\_\_\_, \_\_\_\_\_, before me, \_\_\_\_\_, the undersigned Notary Public, personally appeared,

\_\_\_\_\_ personally known to me (or proved to me on the basis of satisfactory evidence) to be the person(s) whose name(s) is(are) subscribed to the attached instrument and acknowledged to me that he(he)(she)(they) executed the same in his(her)(their) authorized capacity(ies), and that by his(her)(their) signature(s) on the instrument, the person(s) or the entity upon behalf of which the person(s) acted, executed the instrument.

WITNESS my hand and official seal.

\_\_\_\_\_  
Notary Public

Tara Brown  
P.O. Box 800  
Congress, AZ, 85332

U.S. MAIL PERMIT NO. 104

06 SEP 2013 PM 8 L



Bureau of Land Management  
ONE N. Central Ave. Suite 800  
Phoenix, AZ, 85004-4427

PHOENIX, ARIZONA

2013 SEP 10 P 3:11

RECEIVED  
BLM AZ STATE OFFICE

85004442700



**United States Department of the Interior**  
**Bureau of Land Management**  
 LANDS/RECREATION & PLANNING  
 ONE N CENTRAL AVE  
 PHOENIX, AZ 85004 -2203  
 Phone: 602-417-9200

Receipt

No: 2879657

<b>Transaction #:</b> 2965765	
<b>Date of Transaction:</b> 09/11/2013	
CUSTOMER:	
TAHARA D BROWN PO BOX 800 CONGRESS,AZ 85332-0800 US	

LINE #	QTY	DESCRIPTION	REMARKS	UNIT PRICE	TOTAL
1	1.00	LOCATABLE MINERALS / MINING CLAIMS- NOT NEW-UNADJUD,ONE AUTH NO. ONLY / MINING CLAIM MONEY RECEIVED CASES: AMC387257/\$10.00	QCD - 1	- n/a -	10.00
<b>TOTAL:</b>					<b>\$10.00</b>

FAILED

PAYMENT INFORMATION					
1	AMOUNT:	10.00	POSTMARKED:	09/06/2013	
	TYPE:	CHECK	RECEIVED:	09/10/2013	
	CHECK NO:	1581			
	NAME:	BROWN, TAHARA D PO BOX 378 BROOK IN 47922 US			

REMARKS

This receipt was generated by the automated BLM Collections and Billing System and is a paper representation of a portion of the official electronic record contained therein.



This claim was closed

as of 12/31/12 b/c

NO 2012 NOI filed

Entered by mistake into AMC38725

Removed 3/19

Σarn to 387257

AC 398 \$10,396

47

AMC 387245

TO: UNITED STATES DEPARTMENT OF THE INTERIOR  
BUREAU OF LAND MANAGEMENT  
ONE N. CENTRAL AVE SUITE 800  
PHOENIX, AZ, 85004-4427

March 2, 2012

NOTICE OF CHANGE IN OWNERSHIP OF MINING CLAIM

This letter and enclosed quitclaim deed, and check for the \$10. transfer fee, serves as notice that the:

AMC 387257 Rincon 2

unpatented mining claim was transferred to the new owner:

IDM ENTERPRISES, INC  
P.O. Box 1474  
Congress, AZ, 85332

by instrument of quitclaim deed.

A valid mineral discovery was made on this claim prior to locating the claim and prior its transfer in accordance with USC CRF and Arizona Revised Statute.

Sincerely,

Tahara Brown

Enclosed:  
Notification letter  
Quitclaim deed  
Transfer fee of \$10.

RECEIVED  
BLM AZ STATE OFFICE  
2012 MAR -6 PM 1:41  
PHOENIX, ARIZONA

When recorded, mail to:

Name: IDM Enterprises, INC.

Address: P.O. Box 1474

City/State/Zip Code: Congress, AZ, 85332

Space above this line for Recorder's use

### QUITCLAIM DEED

KNOW ALL MEN BY THESE PRESENTS:

That I(we), Gerald Gordon, Jr. & Tahara Brown,  
the undersigned, for the consideration of Ten Dollars (\$10.00), and other valuable considerations, do  
hereby release, remise, and forever quitclaim unto IDM Enterprises, INC.

all right, title and interest in that certain Property situated in Yavapai County,  
State of Arizona, and described as follows:

the unpatented Federal Mining Claim AMC 387257, commonly  
known as Rincon 2, as recorded in Book 4557 Page 658 of the  
Yavapai County Recorders Office.

RECEIVED  
BLM AZ STATE OFFICE  
2012 MAR -6 PM 1:11  
PINALOCHA, ARIZONA

**NO TRANSFER NECESSARY  
EXEMPT UNDER ARS 11-1134  
A6**

IN WITNESS WHEREOF, I(we) have hereunto set my(our) hand(s) and seal this 2nd day of  
March, 2012.

Gerald Gordon, Jr.  
Printed Name of Releasor

[Signature]  
Signature of Releasor

Tahara Brown  
Printed Name of Releasor

[Signature]  
Signature of Releasor

SUSAN V. WOLFE  
Printed Name of Witness (if required by State Laws)

[Signature]  
Signature of Witness (if required by State Laws)

~~12/12/11~~

3/22/12 AT

**ACKNOWLEDGMENT**  
(States Other Than California)

State of INDIANA )  
County of Newton ) ss.

On this 2nd day of March, 2012, before me, the undersigned  
Notary Public, personally appeared Gerald Gordon, Jr. & Tahara Brown

known to me to be the individual(s) who executed the foregoing instrument and acknowledged the same  
to be his(her)(their) free act and deed.

My Commission Expires: 10/17/2018 Susan V. Wiza  
Notary Public

If acknowledged in the State of Florida, complete section(s) below:

(Releasor)  Personally Known (or)  Produced Identification

If applicable, Type of Identification Produced: \_\_\_\_\_

(Co-Releasor)  Personally Known (or)  Produced Identification

If applicable, Type of Identification Produced: \_\_\_\_\_

RECEIVED  
COUNTY CLERK'S OFFICE  
2012 MAR -6 PM 1:40  
PHOENIX, ARIZONA

**ACKNOWLEDGMENT**  
(State Of California)

State of California )  
County of \_\_\_\_\_ ) ss.

On this \_\_\_\_\_ day of \_\_\_\_\_, \_\_\_\_\_, before me, \_\_\_\_\_  
\_\_\_\_\_, the undersigned Notary Public, personally appeared,

personally known to me (or proved to me on the basis of satisfactory evidence) to be the person(s) whose  
name(s) is(are) subscribed to the attached instrument and acknowledged to me that he(he)(she)(they)  
executed the same in his(her)(their) authorized capacity(ies), and that by his(her)(their) signature(s) on  
the instrument, the person(s) or the entity upon behalf of which the person(s) acted, executed the  
instrument.

WITNESS my hand and official seal.

\_\_\_\_\_  
Notary Public

Tara Brown  
P.O. Box 800  
Congress, AZ, 85332

02 MAR 2012 PM 1



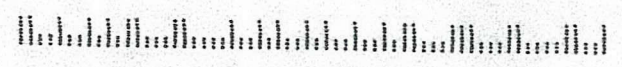
Bureau of Land Management  
1 N. Central Ave  
Suite 800  
Phoenix, AZ, 85004-4427

PHOENIX, ARIZONA

2012 MAR -6 PM 1:40

RECEIVED  
BLM AZ STATE OFFICE

85004+4427



United States Department of the Interior  
 Bureau of Land Management  
 LANDS/RECREATION & PLANNING  
 ONE N CENTRAL AVE  
 PHOENIX, AZ 85004 -2203  
 Phone: 602-417-9200

Receipt

No: 2528933

<b>Transaction #:</b> 2607186	
<b>Date of Transaction:</b> 03/07/2012	
CUSTOMER:	
GERALD GORDON PO BOX 800 CONGRESS,AZ 85332-0800 US	

LINE #	QTY	DESCRIPTION	REMARKS	UNIT PRICE	TOTAL
1	1.00	LOCATABLE MINERALS / MINING CLAIMS-NOT NEW-UNADJUD,ONE AUTH NO. ONLY / MINING CLAIM MONEY RECEIVED <b>CASES:</b> AMC387257/\$10.00	TRF/1	- n/a -	10.00
<b>TOTAL:</b>					<b>\$10.00</b>

PAYMENT INFORMATION					
1	AMOUNT:	10.00	POSTMARKED:	03/02/2012	
	TYPE:	CHECK	RECEIVED:	03/07/2012	
	CHECK NO:	1055			
	NAME:	GORDON, GERALD PO BOX 800 CONGRESS AZ 85332-0800 US			

REMARKS

This receipt was generated by the automated BLM Collections and Billing System and is a paper representation of a portion of the official electronic record contained therein.

TO: UNITED STATES DEPARTMENT OF THE INTERIOR  
BUREAU OF LAND MANAGEMENT  
ONE N. CENTRAL AVE SUITE 800  
PHOENIX, AZ, 85004-4427

Amc 387245  
Amc 389711  
Amc 395712  
~~Amc 381248~~  
Amc 381820

January 28<sup>th</sup>, 2009

NOTICE OF CHANGE IN OWNERSHIP OF MINING CLAIM

This letter and enclosed quitclaim deed, and check for the \$10. transfer fee, serves as notice that the:

AMC 387258 Rincon Leviathan Wash

unpatented mining claim was transferred to the new owner:

Western Sun Exploration, Inc.  
27 N 27<sup>th</sup> St.  
Billings, MT, 59101

On January 28<sup>th</sup>, 2009 by instrument of quitclaim deed.

Sincerely,

Gerald P. Gordon, Jr. and Tahara D Brown

RECEIVED  
BLM AZ STATE OFFICE  
2009 JAN - 2 A 8:53  
PHOENIX, ARIZONA

Enclosed:  
Notification letter  
Quitclaim deed  
Transfer fee of \$10.

ENTERED INTO COMPUTER

4/1/09 AB

When recorded, mail to:

Name: Western Sun Exploration, Inc.

Address: 27 N 27th St.

Suite 2100

City/State/Zip Code: Billings, MT, 59101



B-4645 P-432  
Page: 1 of 2  
QCD 4289293

Space above this line for Recd

PHOENIX, ARIZONA

2009 JAN - 2 A 8:53

RECEIVED  
BLM AZ STATE OFFICE

### QUITCLAIM DEED

KNOW ALL MEN BY THESE PRESENTS:

That I(we), Gerald Gordon, Jr. & Tahara Brown  
the undersigned, for the consideration of Ten Dollars (\$10.00), and other valuable considerations, do  
hereby release, remise, and forever quitclaim unto Western Sun Exploration, Inc.

all right, title and interest in that certain Property situated in Yavapai County,  
State of Arizona, and described as follows:

the Unpatented Federal Mining Claim commonly known as Rincon Leviathan Wash,  
AMC 387258, as recorded in Book 4557 Page 659 in the Yavapai County Recorders  
Office.

**NO TRANSFER NECESSARY  
EXEMPT UNDER ARS 11-1134  
A6**

IN WITNESS WHEREOF, I(we) have hereunto set my(our) hand(s) and seal this 28<sup>TH</sup> day of  
January, 2009.

Gerald Gordon, Jr.

Printed Name of Releasor

Tahara Brown

Printed Name of Releasor

Gerald Gordon, Jr.  
Signature of Releasor

Tahara Brown  
Signature of Releasor

Printed Name of Witness (if required by State Laws)

**ENTERED INTO COMPUTER**  
Signature of Witness (if required by State Laws)

4/1/09 AB





**ACKNOWLEDGMENT**  
(States Other Than California)

State of Arizona )  
 )  
County of Yavapai ) ss.

On this 28<sup>TH</sup> day of January, 2009, before me, the undersigned  
Notary Public, personally appeared Gerald Gordon, Jr. & Tahara Brown

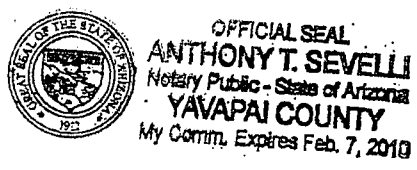
known to me to be the individual(s) who executed the foregoing instrument and acknowledged the same  
to be his(her)(their) free act and deed.

My Commission Expires: 02-07-2010 Anthony T. Seveli  
Notary Public

If acknowledged in the State of Florida, complete section(s) below:

(Releasor)  Personally Known (or)  Produced Identification

If applicable, Type of Identification Produced: \_\_\_\_\_



(Co-Releasor)  Personally Known (or)  Produced Identification

If applicable, Type of Identification Produced: \_\_\_\_\_

**ACKNOWLEDGMENT**  
(State Of California)

State of California )  
 )  
County of \_\_\_\_\_ ) ss.

On this \_\_\_\_\_ day of \_\_\_\_\_, \_\_\_\_\_, before me, \_\_\_\_\_  
\_\_\_\_\_, the undersigned Notary Public, personally appeared,

personally known to me (or proved to me on the basis of satisfactory evidence) to be the person(s) whose  
name(s) is(are) subscribed to the attached instrument and acknowledged to me that he(she)(they)  
executed the same in his(her)(their) authorized capacity(ies), and that by his(her)(their) signature(s) on  
the instrument, the person(s) or the entity upon behalf of which the person(s) acted, executed the  
instrument.

WITNESS my hand and official seal.

\_\_\_\_\_  
Notary Public

TO: UNITED STATES DEPARTMENT OF THE INTERIOR  
BUREAU OF LAND MANAGEMENT  
ONE N. CENTRAL AVE SUITE 800  
PHOENIX, AZ, 85004-4427

January 28<sup>th</sup>, 2009

NOTICE OF CHANGE IN OWNERSHIP OF MINING CLAIM

This letter and enclosed quitclaim deed, and check for the \$10. transfer fee, serves as notice that the:

AMC 389718 Gold Spot

unpatented mining claim was transferred to the new owner:

Robert A. Poliquin  
333 Hancock Pond Rd.  
P.O. Box 732  
Denmark, ME, 04022

On January 28<sup>th</sup>, 2009 by instrument of quitclaim deed.

Sincerely,

Gerald P. Gordon, Jr. and Tahara D Brown

Enclosed:  
Notification letter  
Quitclaim deed  
Transfer fee of \$10.

RECEIVED  
BLM AZ STATE OFFICE  
2009 JAN - 2 A 8:53  
PHOENIX, ARIZONA

When recorded, mail to:

Name: Robert A. Poliquin

Address: 333 Hancock Pond Rd.

P.O. Box 732

City/State/Zip Code: Denmark, ME, 04022



B-4645 P-437  
Page: 1 of 2  
QCD 4289298

PHOENIX, ARIZONA

2009 JAN - 2 A 8:53

RECEIVED  
BLM AZ STATE OFFICE

Space above this line for Rec

### QUITCLAIM DEED

KNOW ALL MEN BY THESE PRESENTS:

That I(we), Gerald Gordon, Jr. & Tahara Brown  
the undersigned, for the consideration of Ten Dollars (\$10.00), and other valuable considerations,  
hereby release, remise, and forever quitclaim unto Robert A. Poliquin

all right, title and interest in that certain Property situated in Yavapai County,  
State of Arizona, and described as follows:

**the Unpatented Federal Mining Claim AMC389718, commonly known as Gold Spot, as recorded  
in Book 4575 Page 605 of the Yavapai County Recorders office.**

**NO TRANSFER NECESSARY  
EXEMPT UNDER ARS 11-1134  
A6**

IN WITNESS WHEREOF, I(we) have hereunto set my(our) hand(s) and seal this 28<sup>TH</sup> day of  
January, 2009.

Gerald Gordon, Jr.

Printed Name of Releasor

Tahara Brown

Printed Name of Releasor

[Signature]  
Signature of Releasor

[Signature]  
Signature of Releasor

Printed Name of Witness (if required by State Laws)

**ENTERED INTO COMPUTER**  
Signature of Witness (if required by State Laws)

4/1/09 RB



**ACKNOWLEDGMENT**  
(States Other Than California)

State of Arizona )  
County of Yavapai ) ss.

On this 28<sup>TH</sup> day of January, 2009, before me, the undersigned Notary Public, personally appeared Gerald Gordon, Jr. & Tahara Brown

known to me to be the individual(s) who executed the foregoing instrument and acknowledged the same to be his(her)(their) free act and deed.

My Commission Expires: 02-07-2010 Anthony T. Seveli  
Notary Public

If acknowledged in the State of Florida, complete section(s) below:

(Releasor)  Personally Known (or)  Produced Identification

If applicable, Type of Identification Produced: \_\_\_\_\_



OFFICIAL SEAL  
ANTHONY T. SEVELLI  
Notary Public - State of Arizona  
YAVAPAI COUNTY  
My Comm. Expires Feb. 7, 2010

(Co-Releasor)  Personally Known (or)  Produced Identification

If applicable, Type of Identification Produced: \_\_\_\_\_

**ACKNOWLEDGMENT**  
(State Of California)

State of California )  
County of \_\_\_\_\_ ) ss.

On this \_\_\_\_\_ day of \_\_\_\_\_, \_\_\_\_\_, before me, \_\_\_\_\_, the undersigned Notary Public, personally appeared,

personally known to me (or proved to me on the basis of satisfactory evidence) to be the person(s) whose name(s) is(are) subscribed to the attached instrument and acknowledged to me that he(she)(they) executed the same in his(her)(their) authorized capacity(ies), and that by his(her)(their) signature(s) on the instrument, the person(s) or the entity upon behalf of which the person(s) acted, executed the instrument.

WITNESS my hand and official seal.

\_\_\_\_\_  
Notary Public

TO: UNITED STATES DEPARTMENT OF THE INTERIOR  
BUREAU OF LAND MANAGEMENT  
ONE N. CENTRAL AVE SUITE 800  
PHOENIX, AZ, 85004-4427

January 28<sup>th</sup>, 2009

NOTICE OF CHANGE IN OWNERSHIP OF MINING CLAIM

This letter and enclosed quitclaim deed, and check for the \$90. transfer fee, serves as notice that the:

AMC 395712 BISHOP  
AMC 395713 GOLD PAN  
AMC 395714 GOLD WASH  
AMC 395715 KING  
AMC 395716 KNIGHT  
AMC 395717 PAWN  
AMC 395718 QUEEN  
AMC 395719 ROOK  
AMC 395720 SUNNY SIDE

unpatented mining claim was transferred to the new owner:

Anthony J. Newbill  
P.O. Box 21360  
Wickenburg, AZ, 85358

On January 28<sup>th</sup>, 2009 by instrument of quitclaim deed.

Sincerely,

Gerald Gordon, Jr. and Tahara D Brown

Enclosed:  
Notification letter  
Quitclaim deed  
Transfer fee of 9X\$10.= \$90.

RECEIVED  
BLM AZ STATE OFFICE  
2009 JAN - 2 A 8:53  
PHOENIX, ARIZONA

When recorded, mail to:

Name: Anthony J Newbill



B-4645 P-434  
Page: 1 of 2  
GCD 4289295

Address: P.O. Box 21360

City/State/Zip Code: Wickenburg, AZ, 85358

Space above this line for Recorder

RECEIVED  
PLM AZ STATE OFFICE  
2009 JAN -2 A 8:53  
PHOENIX, ARIZONA

### QUITCLAIM DEED

KNOW ALL MEN BY THESE PRESENTS:

That I(we), Gerald Gordon, Jr. & Tahara Brown,  
the undersigned, for the consideration of Ten Dollars (\$10.00), and other valuable considerations, do  
hereby release, remise, and forever quitclaim unto Anthony J Newbill

all right, title and interest in that certain Property situated in Yavapai County,  
State of Arizona, and described as follows:

the following 9 unpatented Federal Mining Claims as described by Book and Page in the  
Yavapai County Recorders Office

- BISHOP AMC395712 B 4640 P 154
- GOLD PAN AMC395713 B 4640 P 155
- GOLD WASH AMC395714 B 4640 P 156
- KING AMC395715 B 4640 P 157
- KNIGHT AMC395716 B 4640 P 158
- PAWN AMC395717 B 4640 P 159
- QUEEN AMC395718 B 4640 P 160
- ROOK AMC395719 B 4640 P 161
- SUNNY SIDE AMC395720 B 4640 P 162

NO TRANSFER NECESSARY  
EXEMPT UNDER ARS 11-1134 A6

IN WITNESS WHEREOF, I(we) have hereunto set my(our) hand(s) and seal this 28<sup>TH</sup> day of  
January, 2009

Gerald Gordon, Jr.

Printed Name of Releasor

Tahara Brown

Printed Name of Releasor

Signature of Releasor

Signature of Releasor

Printed Name of Witness (if required by State Laws)

Signature of Witness (if required by State Laws)

ENTERED INTO COMPUTER

4/1/09 JB



**ACKNOWLEDGMENT**  
(States Other Than California)

State of Arizona )  
County of Yavapai ) ss.

On this 28<sup>TH</sup> day of January, 2009, before me, the undersigned Notary Public, personally appeared Gerald Gordon, Jr. & Tahara Brown

known to me to be the individual(s) who executed the foregoing instrument and acknowledged the same to be his(her)(their) free act and deed.

My Commission Expires: 02-07-2010 Anthony T. Seveli  
Notary Public

If acknowledged in the State of Florida, complete section(s) below:

(Releasor)  Personally Known (or)  Produced Identification

If applicable, Type of Identification Produced: \_\_\_\_\_



OFFICIAL SEAL  
ANTHONY T. SEVELLI  
Notary Public - State of Arizona  
YAVAPAI COUNTY  
My Comm. Expires Feb. 7, 2010

(Co-Releasor)  Personally Known (or)  Produced Identification

If applicable, Type of Identification Produced: \_\_\_\_\_

**ACKNOWLEDGMENT**  
(State Of California)

State of California )  
County of \_\_\_\_\_ ) ss.

On this \_\_\_\_\_ day of \_\_\_\_\_, \_\_\_\_\_, before me, \_\_\_\_\_, the undersigned Notary Public, personally appeared,

personally known to me (or proved to me on the basis of satisfactory evidence) to be the person(s) whose name(s) is(are) subscribed to the attached instrument and acknowledged to me that he(he)(she)(they) executed the same in his(her)(their) authorized capacity(ies), and that by his(her)(their) signature(s) on the instrument; the person(s) or the entity upon behalf of which the person(s) acted, executed the instrument.

WITNESS my hand and official seal.

\_\_\_\_\_  
Notary Public

TO: UNITED STATES DEPARTMENT OF THE INTERIOR  
BUREAU OF LAND MANAGEMENT  
ONE N. CENTRAL AVE SUITE 800  
PHOENIX, AZ, 85004-4427

January 28<sup>th</sup>, 2009

NOTICE OF CHANGE IN OWNERSHIP OF MINING CLAIM

This letter and enclosed quitclaim deed, and check for the \$20. transfer fee, serves as notice that the:

AMC 389724 Gold Trail

unpatented mining claim was transferred to the new owner:

Robert W & Mary E O'Day  
5167 Black Mesa Valley Dr.  
P.O. Box 2035  
Snowflake, AZ, 85937-2035

On January 28<sup>th</sup>, 2009 by instrument of quitclaim deed.

Sincerely,

Gerald Gordon, Jr. and Tahara D Brown

Enclosed:  
Notification letter  
Quitclaim deed  
Transfer fee of \$20.

RECEIVED  
BLM AZ STATE OFFICE  
2009 JAN -2 A 8:53  
PHOENIX, ARIZONA



When recorded, mail to:

Name: Robert W & Mary E O'Day

Address: 5167 Black Mesa Valley Dr.

P.O. Box 2035

City/State/Zip Code: Snowflake, AZ, 85937-2035



B-4645 P-433  
Page: 1 of 2  
GCD 4289294

RECEIVED  
RIM AZ STATE OFFICE  
2009 JAN -2 A 8:53  
PHOENIX, ARIZONA

Space above this line for Record

### QUITCLAIM DEED

KNOW ALL MEN BY THESE PRESENTS:

That I(we), Gerald Gordon, Jr. & Tahara Brown  
the undersigned, for the consideration of Ten Dollars (\$10.00), and other valuable considerations, do  
hereby release, remise, and forever quitclaim unto Robert W & Mary E O'Day

all right, title and interest in that certain Property situated in Yavapai County,  
State of Arizona, and described as follows:

the Unpatented Federal Mining Claim AMC 389724, Commonly known as Gold Trail, as recorded  
in Book 4575 of Page 610 in the Yavapai County Recorders Office.

**NO TRANSFER NECESSARY  
EXEMPT UNDER ARS 11-1134  
A6**

IN WITNESS WHEREOF, I(we) have hereunto set my(our) hand(s) and seal this 28<sup>TH</sup> day of  
January, 2009.

Gerald Gordon, Jr.  
Printed Name of Releasor  
Tahara Brown  
Printed Name of Releasor

[Signature]  
Signature of Releasor  
[Signature]  
Signature of Releasor

Printed Name of Witness (if required by State Laws)

**ENTERED INTO COMPUTER**  
Signature of Witness (if required by State Laws)  
4/1/09 qb



**ACKNOWLEDGMENT**  
(States Other Than California)

State of Arizona )  
 ) ss.  
County of Yavapai )

On this 28th day of January, 2009, before me, the undersigned  
Notary Public, personally appeared Gerald Gordon, Jr. & Tahara Brown

known to me to be the individual(s) who executed the foregoing instrument and acknowledged the same  
to be his(her)(their) free act and deed.

My Commission Expires: 02-07-2010 Anthony T. Seveli  
Notary Public

If acknowledged in the State of Florida, complete section(s) below:

(Releasor)  Personally Known (or)  Produced Identification

If applicable, Type of Identification Produced: \_\_\_\_\_



OFFICIAL SEAL  
ANTHONY T. SEVELLI  
Notary Public - State of Arizona  
YAVAPAI COUNTY  
My Comm. Expires Feb. 7, 2010

(Co-Releasor)  Personally Known (or)  Produced Identification

If applicable, Type of Identification Produced: \_\_\_\_\_

**ACKNOWLEDGMENT**  
(State Of California)

State of California )  
 ) ss.  
County of \_\_\_\_\_ )

On this \_\_\_\_\_ day of \_\_\_\_\_, \_\_\_\_\_, before me, \_\_\_\_\_  
\_\_\_\_\_, the undersigned Notary Public, personally appeared,

personally known to me (or proved to me on the basis of satisfactory evidence) to be the person(s) whose  
name(s) is(are) subscribed to the attached instrument and acknowledged to me that he(she)(they)  
executed the same in his(her)(their) authorized capacity(ies), and that by his(her)(their) signature(s) on  
the instrument; the person(s) or the entity upon behalf of which the person(s) acted, executed the  
instrument.

WITNESS my hand and official seal.

\_\_\_\_\_  
Notary Public

Amc 381820

TO: UNITED STATES DEPARTMENT OF THE INTERIOR  
BUREAU OF LAND MANAGEMENT  
ONE N. CENTRAL AVE SUITE 800  
PHOENIX, AZ, 85004-4427

May 14<sup>th</sup>, 2009

NOTICE OF CHANGE IN OWNERSHIP OF MINING CLAIM

This letter and enclosed quitclaim deed, and check for the \$10. transfer fee, serves as notice that the:

AMC 381824 Golden Treasure

unpatented mining claim was transferred to the new owner:

James Perretta  
34 Sheridan Ave.  
Staten Island, NY, 10304-4528

On May 14<sup>th</sup>, 2009 by instrument of quitclaim deed.

Sincerely,

Tahara Brown

Enclosed:  
Notification letter  
Quitclaim deed  
Transfer fee of \$10.

RECEIVED  
BLM AZ STATE OFFICE  
2009 MAY 18 P 2:27  
PHOENIX, ARIZONA

When recorded, mail to:

Name: James Perretta

Address: 34 Sheridan Ave.

City/State/Zip Code: Staten Island, NY, 10304-4528

RECEIVED  
BLM AZ STATE OFFICE

2009 MAY 18 P 2: 28

PHOENIX, ARIZONA

Space above this line for Recorder's use

### QUITCLAIM DEED

KNOW ALL MEN BY THESE PRESENTS:

That I (we), Tahara Brown,  
the undersigned, for the consideration of Ten Dollars (\$10.00), and other valuable considerations, do  
hereby release, remise, and forever quitclaim unto James Perretta 34 Sheridan Ave.  
Staten Island, NY, 10304-4528,

all right, title and interest in that certain Property situated in Yavapai County,  
State of Arizona, and described as follows:

**the Unpatented Federal Mining Claim AMC 381824, commonly known as Golden Treasure,  
as recorded in Book 4497 Page 122 of the Yavapai County Recorders Office.**

**NO TRANSFER NECESSARY  
EXEMPT UNDER ARS 11-1134  
A6**

IN WITNESS WHEREOF, I (we) have hereunto set my (our) hand(s) and seal this 14 day of  
May, 2009.

Tahara Brown  
Printed Name of Releasor

Tahara Brown  
Signature of Releasor

Printed Name of Releasor

Signature of Releasor

Printed Name of Witness (if required by State Laws)

Signature of Witness (if required by State Laws)

ENTERED INTO COMPUTER

5/20/09 RB

**ACKNOWLEDGMENT**  
(States Other Than California)


State of Arizona )  
County of YAVAPAI ) ss.

On this 14 day of May, 2009, before me, the undersigned  
Notary Public, personally appeared Tahara Brown

known to me to be the individual(s) who executed the foregoing instrument and acknowledged the same  
to be his(her)(their) free act and deed.

My Commission Expires: 5/14/10 Stacy P. Pizzirusso  
Notary Public

If acknowledged in the State of Florida, complete section(s) below:  
(Releasor)  Personally Known (or)  Produced Identification  
If applicable, Type of Identification Produced: \_\_\_\_\_



(Co-Releasor)  Personally Known (or)  Produced Identification  
If applicable, Type of Identification Produced: \_\_\_\_\_

**ACKNOWLEDGMENT**  
(State Of California)

State of California )  
County of \_\_\_\_\_ ) ss.

On this \_\_\_\_\_ day of \_\_\_\_\_, \_\_\_\_\_, before me, \_\_\_\_\_  
\_\_\_\_\_, the undersigned Notary Public, personally appeared,

personally known to me (or proved to me on the basis of satisfactory evidence) to be the person(s) whose  
name(s) is(are) subscribed to the attached instrument and acknowledged to me that he(he)(she)(they)  
executed the same in his(her)(their) authorized capacity(ies), and that by his(her)(their) signature(s) on  
the instrument, the person(s) or the entity upon behalf of which the person(s) acted, executed the  
instrument.

WITNESS my hand and official seal.

\_\_\_\_\_  
Notary Public

TO: UNITED STATES DEPARTMENT OF THE INTERIOR  
BUREAU OF LAND MANAGEMENT  
ONE N. CENTRAL AVE SUITE 800  
PHOENIX, AZ, 85004-4427

January 28<sup>th</sup>, 2009

NOTICE OF CHANGE IN OWNERSHIP OF MINING CLAIM

This letter and enclosed quitclaim deed, and check for the \$10. transfer fee, serves as notice that the:

AMC 381724 Golden Treasure

unpatented mining claim was transferred to the new owner:

James Perretta  
34 Sheridan Ave.  
Staten Island, NY, 10304-4528

On January 28<sup>th</sup>, 2009 by instrument of quitclaim deed.

Sincerely,

Gerald Gordon, Jr. and Tahara D Brown

Enclosed:  
Notification letter  
Quitclaim deed  
Transfer fee of \$10.

RECEIVED  
BLM AZ STATE OFFICE  
2009 JAN - 2 A 8:53  
PHOENIX, ARIZONA

When recorded, mail to:

Name: James Perretta

Address: 34 Sheridan Ave.

City/State/Zip Code: Staten Island, NY, 10304-4528



B-4645 P-431  
Page: 1 of 2  
QCD 4289292

PHOENIX ARIZONA

2009 JAN -21 A 8:53

RECEIVED  
PLM A7 STATE OFFICE

Space above this line for Recd

### QUITCLAIM DEED

KNOW ALL MEN BY THESE PRESENTS:

That I (we), Gerald Gordon, Jr. & Tahara Brown  
the undersigned, for the consideration of Ten Dollars (\$10.00), and other valuable considerations, do  
hereby release, remise, and forever quitclaim unto James Perretta 34 Sheridan Ave.  
Staten Island, NY, 10304-4528

all right, title and interest in that certain Property situated in Yavapai County,  
State of Arizona, and described as follows:

the Unpatented Federal Mining Claim AMC 381724, commonly known as Golden Treasure,  
as recorded in Book 4497 Page 122 of the Yavapai County Records Office.

**NO TRANSFER NECESSARY  
EXEMPT UNDER ARS 11-1134  
A6**

IN WITNESS WHEREOF, I (we) have hereunto set my (our) hand(s) and seal this 28<sup>th</sup> day of  
January, 2009.

Gerald Gordon, Jr.  
Printed Name of Releasor  
Tahara Brown  
Printed Name of Releasor

Gerald Gordon, Jr.  
Signature of Releasor  
Tahara Brown  
Signature of Releasor

Printed Name of Witness (if required by State Laws)

Signature of Witness (if required by State Laws)

*Not processed - wrong Amc #  
Corrected document received 5/18/09 ab*



**ACKNOWLEDGMENT**  
(States Other Than California)

State of Arizona )  
 )  
County of Yavapai ) ss.

On this 28<sup>TH</sup> day of January, 2009 before me, the undersigned  
Notary Public, personally appeared Gerald Gordon, Jr. & Tahara Brown

known to me to be the individual(s) who executed the foregoing instrument and acknowledged the same  
to be his(her)(their) free act and deed.

My Commission Expires: 02-07-2010 Anthony T. Seveli  
Notary Public

If acknowledged in the State of Florida, complete section(s) below:

(Releasor)  Personally Known (or)  Produced Identification

If applicable, Type of Identification Produced: \_\_\_\_\_



OFFICIAL SEAL  
**ANTHONY T. SEVELI**  
Notary Public - State of Arizona  
**YAVAPAI COUNTY**  
My Comm. Expires Feb. 7, 2010

(Co-Releasor)  Personally Known (or)  Produced Identification

If applicable, Type of Identification Produced: \_\_\_\_\_

**ACKNOWLEDGMENT**  
(State Of California)

State of California )  
 ) ss.  
County of \_\_\_\_\_ )

On this \_\_\_\_\_ day of \_\_\_\_\_, \_\_\_\_\_, before me, \_\_\_\_\_  
\_\_\_\_\_, the undersigned Notary Public, personally appeared,

personally known to me (or proved to me on the basis of satisfactory evidence) to be the person(s) whose  
name(s) is(are) subscribed to the attached instrument and acknowledged to me that he(she)(they)  
executed the same in his(her)(their) authorized capacity(ies), and that by his(her)(their) signature(s) on  
the instrument, the person(s) or the entity upon behalf of which the person(s) acted, executed the  
instrument.

WITNESS my hand and official seal.

\_\_\_\_\_  
Notary Public



TO: UNITED STATES DEPARTMENT OF THE INTERIOR  
BUREAU OF LAND MANAGEMENT  
ONE N. CENTRAL AVE SUITE 800  
PHOENIX, AZ, 85004-4427

January 28<sup>th</sup>, 2009

NOTICE OF CHANGE IN OWNERSHIP OF MINING CLAIM

This letter and enclosed quitclaim deed, and check for the \$10. transfer fee, serves as notice that the:

AMC 389712 Gold Ambitions

unpatented mining claim was transferred to the new owner:

Douglas E Odette  
3475 N. Nodak Rd.  
Apache Junction, AZ, 85219

On January 28<sup>th</sup>, 2009 by instrument of quitclaim deed.

Sincerely,

Gerald Gordon, Jr. and Tahara D Brown

Enclosed:  
Notification letter  
Quitclaim deed  
Transfer fee of \$10.

RECEIVED  
BLM AZ STATE OFFICE  
2009 JAN -2 A 8:53  
PHOENIX, ARIZONA

When recorded, mail to:

Name: Douglas E Odette

Address: 3475 N. Nodak Rd

City/State/Zip Code: Apache Junction, AZ, 85219



B-4645 P-435  
Page: 1 of 2  
QCD 4289296

PHOENIX, ARIZONA

2009 JAN - 2 A 8:53

RECEIVED  
RJM AZ STATE OFFICE

Space above this line for Recorder

### QUITCLAIM DEED

KNOW ALL MEN BY THESE PRESENTS:

That I (we), Gerald Gordon, Jr. & Tahara Brown  
the undersigned, for the consideration of Ten Dollars (\$10.00), and other valuable considerations, do  
hereby release, remise, and forever quitclaim unto Douglas E Odette

all right, title and interest in that certain Property situated in Yavapai County,  
State of Arizona, and described as follows:

**the Unpatented Federal Mining Claim AMC389712, commonly known as Gold Ambitions,  
as recorded in Book 4575 Page 598 of the Yavapai County Records Office.**

**NO TRANSFER NECESSARY  
EXEMPT UNDER ARS 11-1134  
A6**

IN WITNESS WHEREOF, I (we) have hereunto set my (our) hand(s) and seal this 28<sup>TH</sup> day of  
January, 2009.

Gerald Gordon, Jr.

Printed Name of Releasor

Tahara Brown

Printed Name of Releasor

Signature of Releasor

Signature of Releasor

**ENTERED INTO COMPUTER**

Printed Name of Witness (if required by State Laws)

Signature of Witness (if required by State Laws)

4/1/09 QB



**ACKNOWLEDGMENT**  
(States Other Than California)

State of Arizona )  
County of Yavapai ) ss.

On this 28<sup>TH</sup> day of January, 2009, before me, the undersigned Notary Public, personally appeared Gerald Gordon, Jr. & Tahara Brown

known to me to be the individual(s) who executed the foregoing instrument and acknowledged the same to be his(her)(their) free act and deed.

My Commission Expires: 02-07-2010 Anthony T. Seveli  
Notary Public

If acknowledged in the State of Florida, complete section(s) below:

(Releasor)  Personally Known (or)  Produced Identification

If applicable, Type of Identification Produced: \_\_\_\_\_



OFFICIAL SEAL  
ANTHONY T. SEVELLI  
Notary Public - State of Arizona  
YAVAPAI COUNTY  
My Comm. Expires Feb. 7, 2010

(Co-Releasor)  Personally Known (or)  Produced Identification

If applicable, Type of Identification Produced: \_\_\_\_\_

**ACKNOWLEDGMENT**  
(State Of California)

State of California )  
County of \_\_\_\_\_ ) ss.

On this \_\_\_\_\_ day of \_\_\_\_\_, \_\_\_\_\_, before me, \_\_\_\_\_, the undersigned Notary Public, personally appeared,

personally known to me (or proved to me on the basis of satisfactory evidence) to be the person(s) whose name(s) is(are) subscribed to the attached instrument and acknowledged to me that he(she)(they) executed the same in his(her)(their) authorized capacity(ies), and that by his(her)(their) signature(s) on the instrument; the person(s) or the entity upon behalf of which the person(s) acted, executed the instrument.

WITNESS my hand and official seal.

\_\_\_\_\_  
Notary Public

TO: UNITED STATES DEPARTMENT OF THE INTERIOR  
BUREAU OF LAND MANAGEMENT  
ONE N. CENTRAL AVE SUITE 800  
PHOENIX, AZ, 85004-4427

January 28<sup>th</sup>, 2009

NOTICE OF CHANGE IN OWNERSHIP OF MINING CLAIM

This letter and enclosed quitclaim deed, and check for the \$10. transfer fee, serves as notice that the:

AMC 387251 Gold Water

unpatented mining claim was transferred to the new owner:

Douglas E Odette  
3475 N. Nodak Rd.  
Apache Junction, AZ, 85219

On January 28<sup>th</sup>, 2009 by instrument of quitclaim deed.

Sincerely,

Tahara Brown

Enclosed:  
Notification letter  
Quitclaim deed  
Transfer fee of \$10.

RECEIVED  
BLM A7 STATE OFFICE--  
2009 JAN -2 A 8:53  
PHOENIX, ARIZONA A

When recorded, mail to:

Name: Douglas E Odette

Address: 3475 N. Nodak Rd.

City/State/Zip Code: Apache Junction, AZ, 85219



B-4645 P-436  
Page: 1 of 2  
GCD 4289297

RECEIVED  
BLM-YAVAPAI STATE OFFICE  
2009 JAN -2, A 8:53  
YAVAPAI ARIZONA

Space above this line for Recorder

### QUITCLAIM DEED

KNOW ALL MEN BY THESE PRESENTS:

That I(we), Tahara Brown,  
the undersigned, for the consideration of Ten Dollars (\$10.00), and other valuable considerations, do  
hereby release, remise, and forever quitclaim unto Douglas E Odette

all right, title and interest in that certain Property situated in Yavapai County,  
State of Arizona, and described as follows:

**the Unpatented Federal Mining Claim AMC 387251, commonly known as Gold Water, recorded in  
Book 4557 Page 663 of the Yavapai County Records Office.**

**NO TRANSFER NECESSARY  
EXEMPT UNDER ARS 11-1134  
A6**

IN WITNESS WHEREOF, I(we) have hereunto set my(our) hand(s) and seal this 28<sup>th</sup> day of  
January, 2009.

Tahara Brown  
Printed Name of Releasor

Tahara Brown  
Signature of Releasor

Printed Name of Releasor

Signature of Releasor

Printed Name of Witness (if required by State Laws)

Signature of Witness (if required by State Laws)

**ENTERED INTO COMPUTER  
4/1/09 ae**



**ACKNOWLEDGMENT**  
(States Other Than California)

State of Arizona )  
County of Yavapai ) ss.

On this 28<sup>TH</sup> day of January, 2009, before me, the undersigned  
Notary Public, personally appeared Tahara Brown

known to me to be the individual(s) who executed the foregoing instrument and acknowledged the same  
to be his(her)(their) free act and deed.

My Commission Expires: 02-07-2010 Anthony T. Seveli  
Notary Public

If acknowledged in the State of Florida, complete section(s) below:

(Releasor)  Personally Known (or)  Produced Identification

If applicable, Type of Identification Produced: \_\_\_\_\_



OFFICIAL SEAL  
**ANTHONY T. SEVELL**  
Notary Public - State of Arizona  
**YAVAPAI COUNTY**  
My Comm. Expires Feb. 7, 2010

(Co-Releasor)  Personally Known (or)  Produced Identification

If applicable, Type of Identification Produced: \_\_\_\_\_

**ACKNOWLEDGMENT**  
(State Of California)

State of California )  
County of \_\_\_\_\_ ) ss.

On this \_\_\_\_\_ day of \_\_\_\_\_, \_\_\_\_\_, before me, \_\_\_\_\_  
\_\_\_\_\_, the undersigned Notary Public, personally appeared,

personally known to me (or proved to me on the basis of satisfactory evidence) to be the person(s) whose  
name(s) is(are) subscribed to the attached instrument and acknowledged to me that he(he)(they)  
executed the same in his(her)(their) authorized capacity(ies), and that by his(her)(their) signature(s) on  
the instrument; the person(s) or the entity upon behalf of which the person(s) acted, executed the  
instrument.

WITNESS my hand and official seal.

\_\_\_\_\_  
Notary Public

**United States Department of the Interior**

**Bureau of Land Management**  
 BUSINESS & SUPPORT SVCS DIV  
 ONE N CENTRAL AVE SUITE 800  
 PHOENIX, AZ 85004 -4427  
 Phone: (602) 417-9200

Receipt

No: 1863433

<b>Transaction #:</b> 1924019	
<b>Date of Transaction:</b> 02/02/2009	
<b>CUSTOMER:</b>	TAHARA D BROWN PO BOX 800 CONGRESS, AZ 85332-0800 US

LINE #	QTY	DESCRIPTION	REMARKS	UNIT PRICE	TOTAL
1	1.00	LOCATABLE MINERALS / MINING CLAIMS-NOT NEW-UNADJUD, ONE AUTH NO. ONLY / MINING CLAIM MONEY RECEIVED <b>CASES: AMC387258/\$160.00</b>	TRF	- n/a -	160.00
<b>TOTAL:</b>					<b>\$160.00</b>

PAYMENT INFORMATION					
1	AMOUNT:	160.00	POSTMARKED:	01/29/2009	
	TYPE:	CHECK	RECEIVED:	02/02/2009	
	CHECK NO:	1176			
	NAME:	BROWN, TAHARA D PO BOX 800 CONGRESS AZ 85332-0800 US			

REMARKS

This receipt was generated by the automated BLM Collections and Billing System and is a paper representation of a portion of the official electronic record contained therein.

Amc 389711

382759

390967

387245

TO: UNITED STATES DEPARTMENT OF THE INTERIOR  
BUREAU OF LAND MANAGEMENT  
ONE N. CENTRAL AVE SUITE 800  
PHOENIX, AZ, 85004-4427

December 3<sup>rd</sup>, 2008

NOTICE OF CHANGE IN OWNERSHIP OF MINING CLAIM

This letter and enclosed quitclaim deed, and check for the \$100. transfer fee, serves as notice that the:

Gold Peak 1 AMC 389716  
Gold Peak 2 AMC 389717  
Gold Valley 4 AMC 382763  
Gold Queen AMC 390970  
Yellow Rock AMC 390978

unpatented mining claim(s) was/were transferred to the new owner:

Anthony J Newbill and Kelly L Newbill  
P.O. Box 21360  
Wickenburg, AZ, 85358

On December 3<sup>rd</sup>, 2008 by instrument of quitclaim deed.

Sincerely,

Gerald P. Gordon, Jr. and Tahara D Brown

Enclosed:  
Notification letter  
Quitclaim deed  
Transfer fee of \$10.

RECEIVED  
BLM AZ STATE OFFICE  
2008 DEC - 8 A 9:07  
PHOENIX, ARIZONA

ENTERED INTO COMPUTER

3/18/09 RB



When recorded, mail to:

Name: Anthony & Kelly Newbill

Address: P.O. Box 21360

City/State/Zip Code: Wickenburg, AZ, 85358



B-4636 P-226  
Page: 1 of 2  
GCD 4279399

RECEIVED  
BLM AZ STATE OFFICE  
2008 DEC - 8 A 9:07  
PHOENIX, ARIZONA

Space above this line for Recorder's use

### QUITCLAIM DEED

KNOW ALL MEN BY THESE PRESENTS:

That I(we), Gerald Gordon, Jr. & Tahara Brown,  
the undersigned, for the consideration of Ten Dollars (\$10.00), and other valuable considerations, do  
hereby release, remise, and forever quitclaim unto Anthony J Newbill & Kelly L Newbill  
of P.O. Box 21360, Wickenburg, AZ, 85358

all right, title and interest in that certain Property situated in Yavapai County,  
State of Arizona, and described as follows:

**the following 5 Unpatented Federal Mining Claims**

- Gold Peak 1 AMC389716 Book 4575 Page 603
- Gold Peak 2 AMC389717 Book 4575 Page 604
- Gold Valley 4 AMC382763 Book 4503 Page 779
- Gold Queen AMC 390970 Book 4587 Page 962
- Yellow Rock AMC 390978 Book 4587 Page 970

**NO TRANSFER NECESSARY  
EXEMPT UNDER ARS 11-1134  
A6**

IN WITNESS WHEREOF, I(we) have hereunto set my(our) hand(s) and seal this 3rd day of  
December, 2008

Gerald Gordon, Jr.

Printed Name of Releasor

Tahara Brown

Printed Name of Releasor

Gerald Gordon, Jr.  
Signature of Releasor  
Tahara Brown  
Signature of Releasor

Printed Name of Witness (if required by State Laws)

Signature of Witness (if required by State Laws)

FEE  
\$8  
\$5  
\$1  
\$3



**ACKNOWLEDGMENT**  
(States Other Than California)

State of Arizona )

) ss.

County of Yavapai )

On this 3rd day of December, 2008, before me, the undersigned  
Notary Public, personally appeared Gerald Gordon, Jr. & Tahara Brown

known to me to be the individual(s) who executed the foregoing instrument and acknowledged the same  
to be his(her)(their) free act and deed.

My Commission Expires: 2/7/2010

*Joann Jordan*  
Notary Public

If acknowledged in the State of Florida, complete section(s) below:

(Releasor)  Personally Known (or)  Produced Identification

If applicable, Type of Identification Produced: \_\_\_\_\_



OFFICIAL SEAL  
**JOANN JORDAN**  
Notary Public - State of Arizona  
**YAVAPAI COUNTY**  
My Comm. Expires Feb. 7, 2010

(Co-Releasor)  Personally Known (or)  Produced Identification

If applicable, Type of Identification Produced: \_\_\_\_\_

**ACKNOWLEDGMENT**  
(State Of California)

State of California )

) ss.

County of \_\_\_\_\_ )

On this \_\_\_\_\_ day of \_\_\_\_\_, \_\_\_\_\_, before me, \_\_\_\_\_  
\_\_\_\_\_, the undersigned Notary Public, personally appeared,

personally known to me (or proved to me on the basis of satisfactory evidence) to be the person(s) whose  
name(s) is(are) subscribed to the attached instrument and acknowledged to me that he(he)(they)  
executed the same in his(her)(their) authorized capacity(ies), and that by his(her)(their) signature(s) on  
the instrument; the person(s) or the entity upon behalf of which the person(s) acted, executed the  
instrument.

WITNESS my hand and official seal.

\_\_\_\_\_  
Notary Public

TO: UNITED STATES DEPARTMENT OF THE INTERIOR  
BUREAU OF LAND MANAGEMENT  
ONE N. CENTRAL AVE SUITE 800  
PHOENIX, AZ, 85004-4427

December 3<sup>rd</sup>, 2008

NOTICE OF CHANGE IN OWNERSHIP OF MINING CLAIM

This letter and enclosed quitclaim deed, and check for the \$10. transfer fee, serves as notice that the:

Gold Trap AMC 387250

unpatented mining claim(s) was/were transferred to the new owner:

James Killgore  
1132 Tenaha St.  
Center, TX, 75935

On December 3<sup>rd</sup>, 2008 by instrument of quitclaim deed.

Sincerely,

Gerald P. Gordon, Jr. and Tahara D Brown

Enclosed:  
Notification letter  
Quitclaim deed  
Transfer fee of \$10.

RECEIVED  
BLM AZ STATE OFFICE  
2008 DEC - 8 A 9:08  
PHOENIX, ARIZONA

When recorded, mail to:

Name: James Killgore

Address: 1132 Tenaha St.

City/State/Zip Code: Center, TX, 75935



B-4636 P-225  
Page: 1 of 2  
QCD 4279398

RECEIVED  
BLM AZ STATE OFFICE  
2008 DEC - 8  
9:08  
PHOENIX, ARIZONA

Space above this line for Recorder's use

### QUITCLAIM DEED

KNOW ALL MEN BY THESE PRESENTS:

That I(we), Gerald Gordon, Jr. & Tahara Brown,  
the undersigned, for the consideration of Ten Dollars (\$10.00), and other valuable considerations, do  
hereby release, remise, and forever quitclaim unto James Killgore, of 1132 Tenaha St., Center, TX, 75935

all right, title and interest in that certain Property situated in Yavapai County,  
State of Arizona, and described as follows:

**the Unpatented Federal Mining Claim commonly known as Gold Trap, AMC 387250  
recorded in Yavapai County in Book 4557 Page 660**

Book 4557 Page 660

**NO TRANSFER NECESSARY  
EXEMPT UNDER ARS 11-1134  
A6**

IN WITNESS WHEREOF, I(we) have hereunto set my(our) hand(s) and seal this 3<sup>rd</sup> day of  
December, 2008

Gerald Gordon, Jr.

Printed Name of Releasor

Tahara Brown

Printed Name of Releasor

Gerald Gordon, Jr.

Signature of Releasor

Tahara Brown

Signature of Releasor

Printed Name of Witness (if required by State Laws)

Signature of Witness (if required by State Laws)

Fee  
\$5  
\$8  
\$5  
\$1  
\$



**ACKNOWLEDGMENT**  
(States Other Than California)

State of Arizona )

County of Yavapai )

ss.

On this 3rd day of December, 2008, before me, the undersigned  
Notary Public, personally appeared Gerald Gordon, Jr. & Tahara Brown

known to me to be the individual(s) who executed the foregoing instrument and acknowledged the same  
to be his(her)(their) free act and deed.

My Commission Expires: 2/7/2010

*Joann Jordan*  
Notary Public



OFFICIAL SEAL  
**JOANN JORDAN**  
Notary Public - State of Arizona  
**YAVAPAI COUNTY**  
My Comm. Expires Feb. 7, 2010

If acknowledged in the State of Florida, complete section(s) below  
(Releasor)  Personally Known (or)  Produced Identification

If applicable, Type of Identification Produced: \_\_\_\_\_

(Co-Releasor)  Personally Known (or)  Produced Identification

If applicable, Type of Identification Produced: \_\_\_\_\_

**ACKNOWLEDGMENT**  
(State Of California)

State of California )

County of \_\_\_\_\_ )

ss.

On this \_\_\_\_\_ day of \_\_\_\_\_, \_\_\_\_\_, before me, \_\_\_\_\_  
\_\_\_\_\_, the undersigned Notary Public, personally appeared,

personally known to me (or proved to me on the basis of satisfactory evidence) to be the person(s) whose  
name(s) is(are) subscribed to the attached instrument and acknowledged to me that he(he)(they)  
executed the same in his(her)(their) authorized capacity(ies), and that by his(her)(their) signature(s) on  
the instrument; the person(s) or the entity upon behalf of which the person(s) acted, executed the  
instrument.

WITNESS my hand and official seal.

\_\_\_\_\_  
Notary Public

TO: UNITED STATES DEPARTMENT OF THE INTERIOR  
BUREAU OF LAND MANAGEMENT  
ONE N. CENTRAL AVE SUITE 800  
PHOENIX, AZ, 85004-4427

December 3<sup>rd</sup>, 2008

NOTICE OF CHANGE IN OWNERSHIP OF MINING CLAIM

This letter and enclosed quitclaim deed, and check for the \$20. transfer fee, serves as notice that the:

Pay Streak AMC 389723  
Golden Beauty AMC 389719

unpatented mining claim(s) was/were transferred to the new owner:

James Perretta  
34 Sheridan Ave.  
Staten Island, NY, 10304-4528

On December 3<sup>rd</sup>, 2008 by instrument of quitclaim deed.

Sincerely,

Gerald P. Gordon, Jr. and Tahara D Brown

Enclosed:  
Notification letter  
Quitclaim deed  
Transfer fee of \$10.

RECEIVED  
BLM AZ STATE OFFICE  
2008 DEC - 8 A 9: 08  
PHOENIX, ARIZONA

When recorded, mail to:

Name: James Perretta

Address: 34 Sheridan Ave.

City/State/Zip Code: Staten Island, NY, 10304-4528



B-4636 P-227  
Page: 1 of 2  
GCD 4279400

FEE
\$
\$8
\$5
\$1
\$

Space above this line for Recorder's use

### QUITCLAIM DEED

RECEIVED  
BLMAZ STATE OFFICE  
2008 DEC - 8 A 9: 08  
PHOENIX ARIZONA

KNOW ALL MEN BY THESE PRESENTS:

That I(we), Gerald Gordon, Jr. & Tahara Brown,  
the undersigned, for the consideration of Ten Dollars (\$10.00), and other valuable considerations, do  
hereby release, remise, and forever quitclaim unto James Perretta 34 Sheridan Ave.  
Staten Island, NY, 10304-4528

all right, title and interest in that certain Property situated in Yavapai County,  
State of Arizona, and described as follows:

the unpatented Federal Mining Claim commonly known as Pay Streak, AMC 389723 Book 4575 Page 609  
the unpatented Federal Mining Claim commonly known as Golden Beauty, AMC 389719 Book 4575 Page 606

**NO TRANSFER NECESSARY  
EXEMPT UNDER ARS 11-1134  
A6**

IN WITNESS WHEREOF, I(we) have hereunto set my(our) hand(s) and seal this 3<sup>rd</sup> day of  
December, 2008

Gerald Gordon, Jr.

Printed Name of Releasor

Tahara Brown

Printed Name of Releasor

Gerald Gordon, Jr.

Signature of Releasor

Tahara Brown

Signature of Releasor

Printed Name of Witness (if required by State Laws)

Signature of Witness (if required by State Laws)



**ACKNOWLEDGMENT**  
(States Other Than California)

State of Arizona )

County of Yavapai )

ss.

On this 3rd day of December, 2008, before me, the undersigned  
Notary Public, personally appeared Gerald Gordon, Jr. & Tahara Brown

known to me to be the individual(s) who executed the foregoing instrument and acknowledged the same  
to be his(her)(their) free act and deed.

My Commission Expires: 2/7/2010

*Joann Jordan*  
Notary Public

If acknowledged in the State of Florida, complete section(s) below:

(Releasor)  Personally Known (or)  Produced Identification

If applicable, Type of Identification Produced: \_\_\_\_\_



OFFICIAL SEAL  
**JOANN JORDAN**  
Notary Public - State of Arizona  
**YAVAPAI COUNTY**  
My Comm. Expires Feb. 7, 2010

(Co-Releasor)  Personally Known (or)  Produced Identification

If applicable, Type of Identification Produced: \_\_\_\_\_

**ACKNOWLEDGMENT**  
(State Of California)

State of California )

County of \_\_\_\_\_ )

ss.

On this \_\_\_\_\_ day of \_\_\_\_\_, \_\_\_\_\_, before me, \_\_\_\_\_  
\_\_\_\_\_, the undersigned Notary Public, personally appeared,

personally known to me (or proved to me on the basis of satisfactory evidence) to be the person(s) whose  
name(s) is(are) subscribed to the attached instrument and acknowledged to me that he(he)(she)(they)  
executed the same in his(her)(their) authorized capacity(ies), and that by his(her)(their) signature(s) on  
the instrument; the person(s) or the entity upon behalf of which the person(s) acted, executed the  
instrument.

WITNESS my hand and official seal.

\_\_\_\_\_  
Notary Public



TO: UNITED STATES DEPARTMENT OF THE INTERIOR  
BUREAU OF LAND MANAGEMENT  
ONE N. CENTRAL AVE SUITE 800  
PHOENIX, AZ, 85004-4427

December 3<sup>rd</sup>, 2008

NOTICE OF CHANGE IN OWNERSHIP OF MINING CLAIM

This letter and enclosed quitclaim deed, and check for the \$10. transfer fee, serves as notice that the:

Gold Path AMC 390969

unpatented mining claim was transferred to the new owner:

Jeffry Hink  
28482 303<sup>rd</sup> Ave.  
Holcombe, WI, 54745

On December 3<sup>rd</sup>, 2008 by instrument of quitclaim deed.

Sincerely,

Gerald P. Gordon, Jr. and Tahara D Brown

Enclosed:  
Notification letter  
Quitclaim deed  
Transfer fee of \$10.

RECEIVED  
BLM AZ STATE OFFICE  
2008 DEC - 8 A 9: 09  
PHOENIX, ARIZONA

When recorded, mail to:

Name: Jeffrey Hink



B-4636 P-228  
Page: 1 of 2  
GCD 4279401

Address: 28482 303rd Ave.

City/State/Zip Code: Holcombe, WI, 54745

Space above this line for Recorder's use

### QUITCLAIM DEED

RECEIVED  
BLM AZ STATE OFFICE  
2008 DEC - 8 A 9:09  
PHOENIX, ARIZONA

FEE  
\$5  
\$8  
\$1  
\$

KNOW ALL MEN BY THESE PRESENTS:

That I(we), Gerald Gordon, Jr. & Tahara Brown,  
the undersigned, for the consideration of Ten Dollars (\$10.00), and other valuable considerations, do  
hereby release, remise, and forever quitclaim unto Jeffrey Hink, 28482 303rd Ave.  
Holcombe, WI, 54745

all right, title and interest in that certain Property situated in Yavapai County,  
State of Arizona, and described as follows:

the unpatented Federal Mining Claim, commonly known as GOLD PATH, AMC390969

Book 4587 Page 961

**NO TRANSFER NECESSARY  
EXEMPT UNDER ARS 11-1134  
A6**

IN WITNESS WHEREOF, I(we) have hereunto set my(our) hand(s) and seal this 3<sup>rd</sup> day of  
December, 2008

Gerald Gordon, Jr.

Printed Name of Releasor

Tahara Brown

Printed Name of Releasor

*Gerald Gordon, Jr.*

Signature of Releasor

*Tahara Brown*

Signature of Releasor

Printed Name of Witness (If required by State Laws)

Signature of Witness (If required by State Laws)



**ACKNOWLEDGMENT**  
(States Other Than California)

State of Arizona )  
 ) ss.  
County of Yavapai )

On this 3rd day of December, 2008, before me, the undersigned  
Notary Public, personally appeared Gerald Gordon, Jr. & Tahara Brown

known to me to be the individual(s) who executed the foregoing instrument and acknowledged the same  
to be his(her)(their) free act and deed.

My Commission Expires: 2/7/2010

*Joann Jordan*  
Notary Public

If acknowledged in the State of Florida, complete section(s) below:

(Releasor)  Personally Known (or)  Produced Identification

If applicable, Type of Identification Produced: \_\_\_\_\_



OFFICIAL SEAL:  
**JOANN JORDAN**  
Notary Public - State of Arizona  
**YAVAPAI COUNTY**  
My Comm. Expires Feb. 7, 2010

(Co-Releasor)  Personally Known (or)  Produced Identification

If applicable, Type of Identification Produced: \_\_\_\_\_

**ACKNOWLEDGMENT**  
(State Of California)

State of California )  
 ) ss.  
County of \_\_\_\_\_ )

On this \_\_\_\_\_ day of \_\_\_\_\_, \_\_\_\_\_, before me, \_\_\_\_\_  
\_\_\_\_\_, the undersigned Notary Public, personally appeared,

personally known to me (or proved to me on the basis of satisfactory evidence) to be the person(s) whose  
name(s) is(are) subscribed to the attached instrument and acknowledged to me that he(he)(she)(they)  
executed the same in his(her)(their) authorized capacity(ies), and that by his(her)(their) signature(s) on  
the instrument; the person(s) or the entity upon behalf of which the person(s) acted, executed the  
instrument.

WITNESS my hand and official seal.

\_\_\_\_\_  
Notary Public

**United States Department of the Interior**  
**Bureau of Land Management**  
 BUSINESS & SUPPORT SVCS DIV  
 ONE N CENTRAL AVE SUITE 800  
 PHOENIX, AZ 85004 -4427  
 Phone: (602) 417-9200

Receipt

No: 1834376

<b>Transaction #:</b> 1893621	
<b>Date of Transaction:</b> 12/08/2008	
<b>CUSTOMER:</b>	TAHARA D BROWN PO BOX 378 BROOK,IN 47922-0378 US

LINE #	QTY	DESCRIPTION	REMARKS	UNIT PRICE	TOTAL
1	1.00	LOCATABLE MINERALS / MINING CLAIMS-NOT NEW-UNADJUD,ONE AUTH NO. ONLY / MINING CLAIM MONEY RECEIVED <b>CASES: AMC389716/\$140.00</b>	TRF	- n/a -	140.00
<b>TOTAL:</b>					<b>\$140.00</b>

PAYMENT INFORMATION					
1	AMOUNT:	140.00	POSTMARKED:	12/04/2008	
	TYPE:	CHECK	RECEIVED:	12/08/2008	
	CHECK NO:	1152			
	NAME:	BROWN, TAHARA D PO BOX 378 BROOK IN 47922-0378 US			

REMARKS

This receipt was generated by the automated BLM Collections and Billing System and is a paper representation of a portion of the official electronic record contained therein.

TO: UNITED STATES DEPARTMENT OF THE INTERIOR  
BUREAU OF LAND MANAGEMENT  
ONE N. CENTRAL AVE SUITE 800  
PHOENIX, AZ, 85004-4427

AMC 383176  
AMC 382759  
AMC 387245  
AMC 389711  
AMC 381820

April 14<sup>th</sup>, 2008

NOTICE OF CHANGE IN OWNERSHIP OF MINING CLAIM

This letter and enclosed quitclaim deeds, and check for the \$100. transfer fee, serves as notice that the:

Gold Gulch 1 AMC 383176  
Gold Gulch 2 AMC 383177  
Gold Valley 1 AMC 382759  
Gold Valley 2 AMC 382760  
Gold Valley 3 AMC 382761

unpatented mining claim was transferred to the new owner:

Nelson E & Cheryl Dixon  
619 Regal Robin Way  
North Las Vegas, NV, 89084-1235

On April 14<sup>th</sup>, 2008 by instrument of quitclaim deed.

Sincerely,

Gerald P. Gordon, Jr. and Tahara D Brown

Enclosed:  
Notification letter  
Quitclaim deed  
Transfer fee of \$100.

PHOENIX, ARIZONA

2008 APR 17 A 7:54

RECEIVED  
BLM, AZ STATE OFFICE

RS 6/27/08

ENTERED IN...

When recorded, mail to:

Name: Nelson E & Cheryl D Dixon

Address: 619 Regal Robin Way

City/State/Zip Code: North Las Vegas, NV, 89084-1235



B-4587 P-954  
Page: 1 of 2  
QCD 4226551

FEE
\$5
\$8
\$5
\$1
\$14 <i>SH</i>

Space above this line for Recorder's use

### QUITCLAIM DEED

KNOW ALL MEN BY THESE PRESENTS:

That I (we), Gerald Gordon, Jr. & Tahara Brown,  
the undersigned, for the consideration of Ten Dollars (\$10.00), and other valuable considerations, do  
hereby release, remise, and forever quitclaim unto Nelson E & Cheryl D Dixon

all right, title and interest in that certain Property situated in Yavapai County,  
State of Arizona, and described as follows:

the (5) five Unpatented Federal Mining Claims described as follows:

- AMC 383176 GOLD GULCH 1 B-4509 P-538
- AMC 383177 GOLD GULCH 2 B-4509 P-539
- AMC 382759 GOLD VALLEY 1 B-4503 P-775
- AMC 382760 GOLD VALLEY 2 B-4503 P-776
- AMC 382761 GOLD VALLEY 3 B-4503 P-777

**NO TRANSFER NECESSARY  
EXEMPT UNDER ARS 11-1134  
A6**

IN WITNESS WHEREOF, I (we) have hereunto set my (our) hand(s) and seal this 14<sup>TH</sup> day of  
April, 2008

Gerald Gordon, Jr.

Printed Name of Releasor

Tahara Brown

Printed Name of Releasor

*Gerald Gordon, Jr.*  
Signature of Releasor

*Tahara Brown*  
Signature of Releasor

RE 6/27/08

RE 6/27/08

Printed Name of Witness (if required by State Laws)

Signature of Witness (if required by State Laws)

**ACKNOWLEDGMENT**  
(States Other Than California)



B-4587 P-954  
Page: 2 of 2  
QCD 4226551

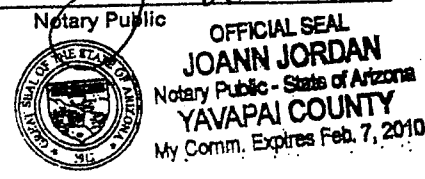
State of Arizona )  
County of Yavapai ) ss.

On this 14<sup>th</sup> day of April, 2008, before me, the undersigned Notary Public, personally appeared Gerald Gordon, Jr. & Tahara Brown

known to me to be the individual(s) who executed the foregoing instrument and acknowledged the same to be his(her)(their) free act and deed.

My Commission Expires: 2/7/2010

*Joann Jordan*  
Notary Public



If acknowledged in the State of Florida, complete section(s) below:  
(Releasor)  Personally Known (or)  Produced Identification  
If applicable, Type of Identification Produced: \_\_\_\_\_

(Co-Releasor)  Personally Known (or)  Produced Identification  
If applicable, Type of Identification Produced: \_\_\_\_\_

**ACKNOWLEDGMENT**  
(State Of California)

State of California )  
County of \_\_\_\_\_ ) ss.

On this \_\_\_\_\_ day of \_\_\_\_\_, \_\_\_\_\_, before me, \_\_\_\_\_, the undersigned Notary Public, personally appeared, \_\_\_\_\_

personally known to me (or proved to me on the basis of satisfactory evidence) to be the person(s) whose name(s) is(are) subscribed to the attached instrument and acknowledged to me that he(he)(she)(they) executed the same in his(her)(their) authorized capacity(ies), and that by his(her)(their) signature(s) on the instrument, the person(s) or the entity upon behalf of which the person(s) acted, executed the instrument.

WITNESS my hand and official seal.

\_\_\_\_\_  
Notary Public

PHOENIX, ARIZONA  
2008 APR 17 A 7:54  
RECEIVED  
B.L.M. AZ STATE OFFICE

TO: UNITED STATES DEPARTMENT OF THE INTERIOR  
BUREAU OF LAND MANAGEMENT  
ONE N. CENTRAL AVE SUITE 800  
PHOENIX, AZ, 85004-4427

April 14<sup>th</sup>, 2008

NOTICE OF CHANGE IN OWNERSHIP OF MINING CLAIM

This letter and enclosed quitclaim deed, and check for the \$10. transfer fee, serves as notice that the:

High Stakes AMC 387252

unpatented mining claim was transferred to the new owner:

James Brown Jr.  
2712 FM 222 Loop N  
Coldspring, TX, 77331

On April 14<sup>th</sup>, 2008 by instrument of quitclaim deed.

Sincerely,

Gerald P. Gordon, Jr. and Tahara D Brown

Enclosed:  
Notification letter  
Quitclaim deed  
Transfer fee of \$10.

PHOENIX, ARIZONA  
2008 APR 17 A 7:54  
RECEIVED  
B.L.M. AZ STATE OFFICE



When recorded, mail to:

Name: James Brown, Jr.



B-4587 P-955  
Page: 1 of 2  
GCD 4226552

Address: 2712 FM 222 Loop N

City/State/Zip Code: Coldspring, TX, 77331

Space above this line for Recorder's use

FEE
\$5
\$8 ✓
\$5 ✓
\$1 ✓
\$14 <i>84</i>

### QUITCLAIM DEED

KNOW ALL MEN BY THESE PRESENTS:

That I(we), Gerald Gordon, Jr. & Tahara Brown,  
the undersigned, for the consideration of Ten Dollars (\$10.00), and other valuable considerations, do  
hereby release, remise, and forever quitclaim unto James Brown, Jr.

all right, title and interest in that certain Property situated in Yavapai County,  
State of Arizona, and described as follows:

the unpatented Federal Mining Claim commonly known as High Stakes, AMC 387252,  
NE1/4 NW1/4 SEC. 27, T10N R5W, Gila Salt River Base and Meridian, Arizona.

Book 4557 Page 662

**NO TRANSFER NECESSARY  
EXEMPT UNDER ARS 11-1134  
A6**

IN WITNESS WHEREOF, I(we) have hereunto set my(our) hand(s) and seal this 14<sup>TH</sup> day of  
April, 2008.

Gerald Gordon, Jr.  
Printed Name of Releasor  
Tahara Brown  
Printed Name of Releasor

Gerald Gordon, Jr.  
Signature of Releasor  
Tahara Brown  
Signature of Releasor

Printed Name of Witness (if required by State Laws)

RS 6/27/08  
Signature of Witness (if required by State Laws)



**ACKNOWLEDGMENT**  
(States Other Than California)

State of Arizona )  
County of Yavapai ) ss.

On this 14<sup>th</sup> day of April, 2008, before me, the undersigned Notary Public, personally appeared Gerald Gordon, Jr. & Tahara Brown

known to me to be the individual(s) who executed the foregoing instrument and acknowledged the same to be his(her)(their) free act and deed.

My Commission Expires: 2/7/2010

*Joann Jordan*  
Notary Public



OFFICIAL SEAL  
**JOANN JORDAN**  
Notary Public - State of Arizona  
**YAVAPAI COUNTY**  
My Comm. Expires Feb. 7, 2010

If acknowledged in the State of Florida, complete section(s) below:  
(Releasor)  Personally Known (or)  Produced Identification  
If applicable, Type of Identification Produced: \_\_\_\_\_

(Co-Releasor)  Personally Known (or)  Produced Identification  
If applicable, Type of Identification Produced: \_\_\_\_\_

**ACKNOWLEDGMENT**  
(State Of California)

State of California )  
County of \_\_\_\_\_ ) ss.

On this \_\_\_\_\_ day of \_\_\_\_\_, \_\_\_\_\_, before me, \_\_\_\_\_, the undersigned Notary Public, personally appeared,

personally known to me (or proved to me on the basis of satisfactory evidence) to be the person(s) whose name(s) is(are) subscribed to the attached instrument and acknowledged to me that he(he)(she)(they) executed the same in his(her)(their) authorized capacity(ies), and that by his(her)(their) signature(s) on the instrument, the person(s) or the entity upon behalf of which the person(s) acted, executed the instrument.

WITNESS my hand and official seal.

\_\_\_\_\_  
Notary Public

PHOENIX, ARIZONA

2008 APR 17 A 7:54

RECEIVED  
B.L.M. AZ STATE OFFICE

TO: UNITED STATES DEPARTMENT OF THE INTERIOR  
BUREAU OF LAND MANAGEMENT  
ONE N. CENTRAL AVE SUITE 800  
PHOENIX, AZ, 85004-4427

April 14<sup>th</sup>, 2008

NOTICE OF CHANGE IN OWNERSHIP OF MINING CLAIM

This letter and enclosed quitclaim deed, and check for the \$10. transfer fee, serves as notice that the:

Coyote Wash AMC 389711

unpatented mining claim was transferred to the new owner:

Sean W Pratt  
1028 3<sup>rd</sup> St.  
Boone, IA, 50036

On April 14<sup>th</sup>, 2008 by instrument of quitclaim deed.

Sincerely,

Gerald P. Gordon, Jr. and Tahara D Brown

Enclosed:  
Notification letter  
Quitclaim deed  
Transfer fee of \$10.

PHOENIX, ARIZONA

2008 APR 17 4 7 54

RECEIVED  
B.L.M. AZ STATE OFFICE

When recorded, mail to:

Name: Sean W Pratt

Address: 1028 3rd St.

City/State/Zip Code: Boone, IA, 50036



B-4587 P-956  
Page: 1 of 2  
GCD 4226553

FEE
\$ 5
\$ 8
\$ 5
\$ 1
\$ 14

Space above this line for Recorder's use

### QUITCLAIM DEED

KNOW ALL MEN BY THESE PRESENTS:

That I(we), Gerald Gordon, Jr. & Tahara Brown,  
the undersigned, for the consideration of Ten Dollars (\$10.00), and other valuable considerations, do  
hereby release, remise, and forever quitclaim unto Sean W Pratt

all right, title and interest in that certain Property situated in Yavapai County,  
State of Arizona, and described as follows:

the unpatented Federal Mining Claim AMC 389711, commonly known as Coyote Wash,  
SW1/4 SW1/4 SEC. 28 T10N R5W, Gila Salt River Base and Meridian, AZ.

Book 4575 Page 599

**NO TRANSFER NECESSARY  
EXEMPT UNDER ARS 11-1134  
A6**

IN WITNESS WHEREOF, I(we) have hereunto set my(our) hand(s) and seal this 14th day of  
April, 2008.

Tahara Brown  
Printed Name of Releasor  
Gerald Gordon, Jr.  
Printed Name of Releasor

[Signature]  
Signature of Releasor  
[Signature]  
Signature of Releasor

Printed Name of Witness (If required by State Laws)

RE 6/27/08  
Signature of Witness (If required by State Laws)



**ACKNOWLEDGMENT**  
(States Other Than California)

State of Arizona )  
County of Yavapai ) ss.

On this 14<sup>th</sup> day of April 2008, before me, the undersigned  
Notary Public, personally appeared Gerald Gordon Jr + Tabana  
Brown

known to me to be the individual(s) who executed the foregoing instrument and acknowledged the same  
to be his(her)(their) free act and deed.

My Commission Expires: 2/7/2010 Joann Jordan  
Notary Public

If acknowledged in the State of Florida, complete section(s) below:  
(Releasor)  Personally Known (or)  Produced Identification  
If applicable, Type of Identification Produced: \_\_\_\_\_



OFFICIAL SEAL  
JOANN JORDAN  
Notary Public - State of Arizona  
YAVAPAI COUNTY  
My Comm. Expires Feb. 7, 2010

(Co-Releasor)  Personally Known (or)  Produced Identification  
If applicable, Type of Identification Produced: \_\_\_\_\_

**ACKNOWLEDGMENT**  
(State Of California)

State of California )  
County of \_\_\_\_\_ ) ss.

On this \_\_\_\_\_ day of \_\_\_\_\_, \_\_\_\_\_, before me, \_\_\_\_\_  
\_\_\_\_\_, the undersigned Notary Public, personally appeared,

personally known to me (or proved to me on the basis of satisfactory evidence) to be the person(s) whose  
name(s) is(are) subscribed to the attached instrument and acknowledged to me that he(he)(they)  
executed the same in his(her)(their) authorized capacity(ies), and that by his(her)(their) signature(s) on  
the instrument, the person(s) or the entity upon behalf of which the person(s) acted, executed the  
instrument.

WITNESS my hand and official seal.

\_\_\_\_\_  
Notary Public

PHOENIX, ARIZONA  
2008 APR 17 A 7:54  
RECEIVED  
BLM, AZ STATE OFFICE

TO: UNITED STATES DEPARTMENT OF THE INTERIOR  
BUREAU OF LAND MANAGEMENT  
ONE N. CENTRAL AVE SUITE 800  
PHOENIX, AZ, 85004-4427

April 14<sup>th</sup>, 2008

NOTICE OF CHANGE IN OWNERSHIP OF MINING CLAIM

This letter and enclosed quitclaim deed, and check for the \$10. transfer fee, serves as notice that the:

Golden Spur AMC 389721

unpatented mining claim was transferred to the new owner:

Rakubian Mining Company  
C/O John Carrigan  
709 Plaza Dr.  
Suite 2 PMB 250  
Chesterton, IN, 46304

On April 14<sup>th</sup>, 2008 by instrument of quitclaim deed.

Sincerely,

Gerald P. Gordon, Jr. and Tahara D Brown

Enclosed:  
Notification letter  
Quitclaim deed  
Transfer fee of \$10.

PHOENIX, ARIZONA

2008 APR 17 A 7:53

RECEIVED  
B.L.M. STATE OFFICE

When recorded, mail to:

Name: Rakubian Mining Group, Inc.



B-4587 P-958  
Page: 1 of 2  
GCD 4226555

Address: 709 Plaza Dr.

Suite 2 PMB 250

City/State/Zip Code: Chesterton, IN, 46304

Space above this line for Recorder's use

### QUITCLAIM DEED

KNOW ALL MEN BY THESE PRESENTS:

That I (we), Gerald Gordon, Jr. & Tahara Brown,  
the undersigned, for the consideration of Ten Dollars (\$10.00), and other valuable considerations, do  
hereby release, remise, and forever quitclaim unto Rakubian Mining Group, Inc, John Carrigan,  
President

all right, title and interest in that certain Property situated in Yavapai County,  
State of Arizona, and described as follows:

the Unpatented Federal Mining Claim, AMC389721, commonly known as Golden Spur,  
NW1/4NW1/4 SEC. 20 T10N R5W, Gila Salt River Base and Meridian, AZ.

Book 4568 Page 860

**NO TRANSFER NECESSARY  
EXEMPT UNDER ARS 11-1134  
46**

IN WITNESS WHEREOF, I (we) have hereunto set my (our) hand(s) and seal this 14TH day of  
April, 2008

Gerald Gordon, Jr.

Printed Name of Releasor

Tahara Brown

Printed Name of Releasor

[Signature]

Signature of Releasor

[Signature]

Signature of Releasor

RE 6/27/08

Printed Name of Witness (if required by State Laws)

Signature of Witness (if required by State Laws)

FEE
\$ 5
\$8
\$5
\$1
\$14

SA



**ACKNOWLEDGMENT**  
(States Other Than California)

State of Arizona )  
County of Yavapai ) ss.

On this 14<sup>th</sup> day of April, 2008, before me, the undersigned Notary Public, personally appeared Gerald Gordon, Jr. & Tahara Brown

known to me to be the individual(s) who executed the foregoing instrument and acknowledged the same to be his (her) (their) free act and deed

My Commission Expires: 2/7/2010 Joann Jordan  
Notary Public

If acknowledged in the State of Florida, complete section(s) below:

(Releasor)  Personally Known (or)  Produced Identification

If applicable, Type of Identification Produced: \_\_\_\_\_



OFFICIAL SEAL  
JOANN JORDAN  
Notary Public - State of Arizona  
YAVAPAI COUNTY  
My Comm. Expires Feb. 7, 2010

(Co-Releasor)  Personally Known (or)  Produced Identification

If applicable, Type of Identification Produced: \_\_\_\_\_

**ACKNOWLEDGMENT**  
(State Of California)

State of California )  
County of \_\_\_\_\_ ) ss.

On this \_\_\_\_\_ day of \_\_\_\_\_, \_\_\_\_\_, before me, \_\_\_\_\_, the undersigned Notary Public, personally appeared,

personally known to me (or proved to me on the basis of satisfactory evidence) to be the person(s) whose name(s) is(are) subscribed to the attached instrument and acknowledged to me that he(he)(she)(they) executed the same in his(her)(their) authorized capacity(ies), and that by his(her)(their) signature(s) on the instrument, the person(s) or the entity upon behalf of which the person(s) acted, executed the instrument.

WITNESS my hand and official seal.

\_\_\_\_\_  
Notary Public

PHOENIX, ARIZONA

2008 APR 17 A 7 53

RECEIVED  
BLM, AZ STATE OFFICE



TO: UNITED STATES DEPARTMENT OF THE INTERIOR  
BUREAU OF LAND MANAGEMENT  
ONE N. CENTRAL AVE SUITE 800  
PHOENIX, AZ, 85004-4427

April 14<sup>th</sup>, 2008

NOTICE OF CHANGE IN OWNERSHIP OF MINING CLAIM

This letter and enclosed quitclaim deed, and check for the \$10. transfer fee, serves as notice that the:

Buried Treasure AMC 381820

unpatented mining claim was transferred to the new owner:

Treva J. Stogner  
2121 West Maple St.  
Enid, OK, 73703

On April 14<sup>th</sup>, 2008 by instrument of quitclaim deed.

Sincerely,

Gerald P. Gordon, Jr. and Tahara D Brown

Enclosed:  
Notification letter  
Quitclaim deed  
Transfer fee of \$10.

PHOENIX, ARIZONA  
2008 APR 17 A 7:53  
RECEIVED  
BLM, AZ STATE OFFICE

When recorded, mail to:

Name: Treva J. Stogner



B-4587 P-957  
Page: 1 of 2  
QCD 4226554

Address: 2121 West Maple Ave.

City/State/Zip Code: Enid, OK, 73703

Space above this line for Recorder's use

### QUITCLAIM DEED

KNOW ALL MEN BY THESE PRESENTS:

That I(we), Gerald Gordon, Jr. & Tahara Brown,  
the undersigned, for the consideration of Ten Dollars (\$10.00), and other valuable considerations, do  
hereby release, remise, and forever quitclaim unto Treva J. Stogner

all right, title and interest in that certain Property situated in Yavapai County,  
State of Arizona, and described as follows:

the unpatented Federal Mining Claim AMC 381820, commonly known as Buried Treasure,  
NW1/4 SW1/4 SEC. 27 T10N R5W, Gila Salt River Base and Meridian, AZ.

Book 4497 Page 120

**NO TRANSFER NECESSARY  
EXEMPT UNDER ARS 11-1134  
A6**

IN WITNESS WHEREOF, I(we) have hereunto set my(our) hand(s) and seal this 14TH day of

April, 2008

Gerald Gordon, Jr.

Printed Name of Releasor

Tahara Brown

Printed Name of Releasor

Signature of Releasor

Signature of Releasor

RE 422108

Printed Name of Witness (If required by State Laws)

Signature of Witness (If required by State Laws)

FEE
\$5
\$8
\$5
\$1
\$14

84



**ACKNOWLEDGMENT**  
(States Other Than California)

State of Arizona )  
County of Yavapai ) ss.

On this 14th day of April, 2008, before me, the undersigned Notary Public, personally appeared Gerald Gordon, Jr. & Tahara Brown

known to me to be the individual(s) who executed the foregoing instrument and acknowledged the same to be his(her)(their) free act and deed.

My Commission Expires: 2/7/2010

*Joann Jordan*  
Notary Public



OFFICIAL SEAL  
**JOANN JORDAN**  
Notary Public - State of Arizona  
**YAVAPAI COUNTY**  
My Comm. Expires Feb. 7, 2010

If acknowledged in the State of Florida, complete section(s) below:

(Releasor)  Personally Known (or)  Produced Identification

If applicable, Type of Identification Produced: \_\_\_\_\_

(Co-Releasor)  Personally Known (or)  Produced Identification

If applicable, Type of Identification Produced: \_\_\_\_\_

**ACKNOWLEDGMENT**  
(State Of California)

State of California )  
County of \_\_\_\_\_ ) ss.

On this \_\_\_\_\_ day of \_\_\_\_\_, \_\_\_\_\_, before me, \_\_\_\_\_, the undersigned Notary Public, personally appeared,

personally known to me (or proved to me on the basis of satisfactory evidence) to be the person(s) whose name(s) is(are) subscribed to the attached instrument and acknowledged to me that he(he)(she)(they) executed the same in his(her)(their) authorized capacity(ies), and that by his(her)(their) signature(s) on the instrument, the person(s) or the entity upon behalf of which the person(s) acted, executed the instrument.

WITNESS my hand and official seal.

\_\_\_\_\_  
Notary Public

PHOENIX, ARIZONA  
2008 APR 17 A 7:53  
RECEIVED  
B.L.M. AZ STATE OFFICE

**United States Department of the Interior**  
**Bureau of Land Management**  
 BUSINESS & SUPPORT SVCS DIV  
 ONE N CENTRAL AVE SUITE 800  
 PHOENIX, AZ 85004 -4427  
 Phone: (602) 417-9200

Receipt

No: 1691769

<b>Transaction #:</b> 1747591	
<b>Date of Transaction:</b> 04/18/2008	
<b>CUSTOMER:</b>	TAHARA BROWN PO BOX 378 BROOK,IN 47922

LINE #	QTY	DESCRIPTION	REMARKS	UNIT PRICE	TOTAL
1	1.00	LOCATABLE MINERALS / MINING CLAIMS-NOT NEW-UNADJUD,ONE AUTH NO. ONLY / MINING CLAIM MONEY RECEIVED (455) <b>CASES: AMC383176/\$140.00</b>	TRF (10)	- n/a -	140.00
<b>TOTAL:</b>					<b>\$140.00</b>

PAYMENT INFORMATION					
1	AMOUNT:	\$140.00	POSTMARKED:	4/15/08 0:00	
	TYPE:	CHECK	RECEIVED:	04/17/2008	
	CHECK NO:	1130			
	NAME:	BROWN, TAHARA PO BOX 378 BROOK IN 47922			

REMARKS

This receipt was generated by the automated BLM Collections and Billing System and is a paper representation of a portion of the official electronic record contained therein.

TO: UNITED STATES DEPARTMENT OF THE INTERIOR  
BUREAU OF LAND MANAGEMENT  
ONE N. CENTRAL AVE SUITE 800  
PHOENIX, AZ, 85004-4427

AMC 377224  
AMC 387245

February 20th, 2007

NOTICE OF TRANSFER OF INTEREST OF MINING CLAIM

This letter and enclosed quitclaim deed, and check for the \$10. transfer fee, serves as notice that the claim  
Nugget Trail  
AMC387253  
unpatented mining claim was transferred to the new owner(s):

James Brown, Jr.  
2712 FM 222 Loop N  
Coldspring, TX, 77331

On February 19th, 2008 by instrument of quitclaim deed.

Sincerely,

Gerald P. Gordon, Jr. and Tahara D Brown

RECEIVED  
B.L.M. AZ STATE OFFICE  
2008 FEB 22 A 7:19  
PHOENIX, ARIZONA

Enclosed:  
Notification letter  
Quitclaim deed  
Transfer fee of \$10.

RE 4/23/08  
ENTERED BY COMPUTER

FEE  
\$5  
\$0.8  
\$5  
\$1  
14  
PKW

When recorded, mail to:

Name: James Brown, Jr.

Address: 2712 FM 222 Loop N

City/State/Zip Code: Coldspring, TX, 77331



B-4575 P-597  
Page: 1 of 2  
QCD 4213137

Space above this line for Recorder's use

### QUITCLAIM DEED

RECEIVED  
BLM, AZ STATE OFFICE  
2008 FEB 22 A 7:19  
PHOENIX, ARIZONA

KNOW ALL MEN BY THESE PRESENTS:

That I(we), Gerald Gordon, Jr. & Tahara Brown,  
the undersigned, for the consideration of Ten Dollars (\$10.00), and other valuable considerations, do  
hereby release, remise, and forever quitclaim unto James Brown, Jr.

all right, title and interest in that certain Property situated in Yavapai County,  
State of Arizona, and described as follows:

the unpatented Federal Mining Claims AMC 387253, commonly known as Nugget Trail,  
SE1/4 NW1/4 SEC.27 T10N R5W, Gila Salt River Base and Meridian, AZ.

Book 4557 Page 664

**NO TRANSFER NECESSARY  
EXEMPT UNDER ARS 11-1134  
A6**

IN WITNESS WHEREOF, I(we) have hereunto set my(our) hand(s) and seal this 19<sup>TH</sup> day of  
February, 2008.

Gerald Gordon, Jr.

Printed Name of Releasor

Tahara Brown

Printed Name of Releasor

*Gerald Gordon, Jr.*

Signature of Releasor

*Tahara Brown*

Signature of Releasor

Printed Name of Witness (if required by State Laws)

Signature of Witness (if required by State Laws)

ENTERED IN COMPUTER  
RE 4/23/08




**ACKNOWLEDGMENT**  
(States Other Than California)

State of Arizona )  
County of Yavapai ) ss.

On this 19 day of February 2008, before me, the undersigned  
Notary Public, personally appeared Gerald Gordon Jr. & Tshery  
Brown


known to me to be the individual(s) who executed the foregoing instrument and acknowledged the same  
to be his(her)(their) free act and deed.

My Commission Expires: 8-26-10   
Notary Public

If acknowledged in the State of Florida, complete section(s) below:

(Releasor)  Personally Known (or)  Produced Identification

If applicable, Type of Identification Produced: \_\_\_\_\_  
\_\_\_\_\_



(Co-Releasor)  Personally Known (or)  Produced Identification

If applicable, Type of Identification Produced: \_\_\_\_\_  
\_\_\_\_\_

**ACKNOWLEDGMENT**  
(State Of California)

State of California )  
County of \_\_\_\_\_ ) ss.

On this \_\_\_\_\_ day of \_\_\_\_\_, \_\_\_\_\_, before me, \_\_\_\_\_  
\_\_\_\_\_, the undersigned Notary Public, personally appeared,

\_\_\_\_\_ personally known to me (or proved to me on the basis of satisfactory evidence) to be the person(s) whose  
name(s) is(are) subscribed to the attached instrument and acknowledged to me that he(he)(she)(they)  
executed the same in his(her)(their) authorized capacity(ies), and that by his(her)(their) signature(s) on  
the instrument; the person(s) or the entity upon behalf of which the person(s) acted, executed the  
instrument.

WITNESS my hand and official seal.

\_\_\_\_\_  
Notary Public

RECEIVED  
B.L.M. AZ STATE OFFICE  
2008 FEB 22 A 7:19  
PHOENIX, ARIZONA

TO: UNITED STATES DEPARTMENT OF THE INTERIOR  
BUREAU OF LAND MANAGEMENT  
ONE N. CENTRAL AVE SUITE 800  
PHOENIX, AZ, 85004-4427

February 20th, 2007

NOTICE OF TRANSFER OF INTEREST OF MINING CLAIM

This letter and enclosed quitclaim deed, and check for the \$10. transfer fee, serves as notice that the claim

Stanton Flats

AMC377226

unpatented mining claim was transferred to the new owner(s):

Janice Chapman

P.O. Box 5165

Enid, OK, 73702

On February 19th, 2008 by instrument of quitclaim deed.

Sincerely,

Gerald P. Gordon, Jr. and Tahara D Brown

Enclosed:

Notification letter

Quitclaim deed

Transfer fee of \$10.

PHOENIX, ARIZONA

2008 FEB 22 A 7:20

RECEIVED  
B.L.M. AZ STATE OFFICE



FEE  
\$5  
\$0  
\$5  
\$1  
14

When recorded, mail to:

Name: Janice N. Chapman  
Address: P.O. Box 5165  
City/State/Zip Code: Enid, OK, 73702



B-4575 P-596  
Page: 1 of 2  
GCD 4213136

RECEIVED  
B.L.M. AZ STATE OFFICE  
2008 FEB 22 A 7:20  
PHOENIX ARIZONA

Space above this line for Recorder's use

### QUITCLAIM DEED

KNOW ALL MEN BY THESE PRESENTS:

That I(we), Gerald Gordon, Jr. & Tahara Brown,  
the undersigned, for the consideration of Ten Dollars (\$10.00), and other valuable considerations, do  
hereby release, remise, and forever quitclaim unto Jancie Chapman

all right, title and interest in that certain Property situated in Yavapai County,  
State of Arizona, and described as follows:

the unpatented federal mining claim AMC 377226, commonly known as Stanton Flats.  
NE1/4 NW1/4 SEC. 12 T9N R5W, Gila Salt River Base and Meridian, AZ

Book 4476 Page 405

**NO TRANSFER NECESSARY  
EXEMPT UNDER ARS 11-1134  
A6**

IN WITNESS WHEREOF, I(we) have hereunto set my(our) hand(s) and seal this 19<sup>TH</sup> day of  
February, 2008.

Gerald Gordon, Jr.  
Printed Name of Releasor  
Tahara Brown  
Printed Name of Releasor

Gerald Gordon, Jr.  
Signature of Releasor  
Tahara Brown  
Signature of Releasor

Printed Name of Witness (If required by State Laws)

Signature of Witness (if required by State Laws)

RE 4/23/08




**ACKNOWLEDGMENT**  
(States Other Than California)

State of Arizona )  
County of Yavapai ) ss.

On this 19 day of February, 2008, before me, the undersigned  
Notary Public, personally appeared Gerald Gordon Jr. & Tahira  
Brown

known to me to be the individual(s) who executed the foregoing instrument and acknowledged the same  
to be his(her)(their) free act and deed.

My Commission Expires: 8-26-10   
Notary Public

If acknowledged in the State of Florida, complete section(s) below:

(Releasor)  Personally Known (or)  Produced Identification

If applicable, Type of Identification Produced: \_\_\_\_\_



OFFICIAL SEAL  
**BROOKE M. SHAFFER**  
Notary Public - State of Arizona  
**YAVAPAI COUNTY**  
My Comm. Expires Aug. 26, 2010

(Co-Releasor)  Personally Known (or)  Produced Identification

If applicable, Type of Identification Produced: \_\_\_\_\_

**ACKNOWLEDGMENT**  
(State Of California)

State of California )  
County of \_\_\_\_\_ ) ss.

On this \_\_\_\_\_ day of \_\_\_\_\_, \_\_\_\_\_, before me, \_\_\_\_\_  
\_\_\_\_\_, the undersigned Notary Public, personally appeared,

personally known to me (or proved to me on the basis of satisfactory evidence) to be the person(s) whose  
name(s) is(are) subscribed to the attached instrument and acknowledged to me that he(he)(they)  
executed the same in his(her)(their) authorized capacity(ies), and that by his(her)(their) signature(s) on  
the instrument, the person(s) or the entity upon behalf of which the person(s) acted, executed the  
instrument.

WITNESS my hand and official seal.

\_\_\_\_\_  
Notary Public

RECEIVED  
B.L.M. AZ STATE OFFICE  
2008 FEB 22 A 7:20  
PHOENIX, ARIZONA

TO: UNITED STATES DEPARTMENT OF THE INTERIOR  
BUREAU OF LAND MANAGEMENT  
ONE N. CENTRAL AVE SUITE 800  
PHOENIX, AZ, 85004-4427

February 20th, 2007

NOTICE OF TRANSFER OF INTEREST OF MINING CLAIM

This letter and enclosed quitclaim deed, and check for the \$10. transfer fee, serves as notice that the claim

Fat Mule Flats

AMC377225

unpatented mining claim was transferred to the new owner(s):

Janice Chapman

P.O. Box 5165

Enid, OK, 73702

On February 19th, 2008 by instrument of quitclaim deed.

Sincerely,

Gerald P. Gordon, Jr. and Tahara D Brown

Enclosed:

Notification letter

Quitclaim deed

Transfer fee of \$10.

PHOENIX, ARIZONA

2008 FEB 22 A 7: 20

RECEIVED  
B.L.M. AZ STATE OFFICE

FEE
\$ 5
\$ 8
\$ 5
\$ 1
\$ 14

When recorded, mail to:

Name: Janice N. Chapman

Address: P.O. Box 5165

City/State/Zip Code: Enid, OK, 73702



B-4575 P-595  
Page: 1 of 2  
QCD 4213135

Space above this line for Recorder's use

RECEIVED  
B.L.M. AZ STATE OFFICE  
2008 FEB 22 A 1:20  
PHOENIX, ARIZONA

### QUITCLAIM DEED

KNOW ALL MEN BY THESE PRESENTS:

That I(we), Gerald Gordon, Jr. & Tahara Brown, the undersigned, for the consideration of Ten Dollars (\$10.00), and other valuable considerations, do hereby release, remise, and forever quitclaim unto Jancie Chapman

all right, title and interest in that certain Property situated in Yavapai County, State of Arizona, and described as follows:

the unpatented federal mining claim AMC 377225, commonly known as Fat Mule Flats. SE1/4 NW1/4 SEC. 12 T9N R5W, Gila Salt River Base and Meridian, AZ

Book 4476 Page 406

**NO TRANSFER NECESSARY  
EXEMPT UNDER ARS 11-1134  
A6**

IN WITNESS WHEREOF, I(we) have hereunto set my(our) hand(s) and seal this 19<sup>TH</sup> day of February, 2008.

Gerald Gordon, Jr.  
Printed Name of Releasor  
Tahara Brown  
Printed Name of Releasor

[Signature]  
Signature of Releasor  
[Signature]  
Signature of Releasor

Printed Name of Witness (if required by State Laws)

Signature of Witness (if required by State Laws)




**ACKNOWLEDGMENT**  
(States Other Than California)

State of Arizona )  
County of Yavapai ) ss.

On this 19 day of February 2008, before me, the undersigned  
Notary Public, personally appeared Gerald Gordon Jr. & Thelma  
Brown

known to me to be the individual(s) who executed the foregoing instrument and acknowledged the same  
to be his(her)(their) free act and deed.

My Commission Expires: 8-26-10

  
Notary Public

If acknowledged in the State of Florida, complete section(s) below:

(Releasor)  Personally Known (or)  Produced Identification

If applicable, Type of Identification Produced: \_\_\_\_\_



OFFICIAL SEAL  
**BROOKE M. SHAFFER**  
Notary Public - State of Arizona  
**YAVAPAI COUNTY**  
My Comm. Expires Aug. 26, 2010

(Co-Releasor)  Personally Known (or)  Produced Identification

If applicable, Type of Identification Produced: \_\_\_\_\_

**ACKNOWLEDGMENT**  
(State Of California)

State of California )  
County of \_\_\_\_\_ ) ss.

PHOENIX, ARIZONA

2008 FEB 22 A 7:21

RECEIVED  
B.L.M. AZ STATE OFFICE

On this \_\_\_\_\_ day of \_\_\_\_\_, before me, \_\_\_\_\_  
\_\_\_\_\_, the undersigned Notary Public, personally appeared,

personally known to me (or proved to me on the basis of satisfactory evidence) to be the person(s) whose  
name(s) is(are) subscribed to the attached instrument and acknowledged to me that he(she)(they)  
executed the same in his(her)(their) authorized capacity(ies), and that by his(her)(their) signature(s) on  
the instrument, the person(s) or the entity upon behalf of which the person(s) acted, executed the  
instrument.

WITNESS my hand and official seal.

\_\_\_\_\_  
Notary Public

United States Department of the Interior

Bureau of Land Management  
 BUSINESS & SUPPORT SVCS DIV  
 ONE N CENTRAL AVE SUITE 800  
 PHOENIX, AZ 85004 -4427  
 Phone: (602) 417-9200

Receipt

No:

1660264

<b>Transaction #:</b> 1714753	
<b>Date of Transaction:</b> 02/25/2008	
<b>CUSTOMER:</b>	THARA BROWN BOX 378 BROOK,IN 47922

LINE #	QTY	DESCRIPTION	REMARKS	UNIT PRICE	TOTAL
1	1.00	LOCATABLE MINERALS / MINING CLAIMS-NOT NEW-UNADJUD,ONE AUTH NO. ONLY / MINING CLAIM MONEY RECEIVED (455) <b>CASES: AMC387253/\$30.00</b>	TRF/3	- n/a -	30.00
<b>TOTAL:</b>					<b>\$30.00</b>

PAYMENT INFORMATION					
1	AMOUNT:	\$30.00	POSTMARKED:	2/20/08 0:00	
	TYPE:	CHECK	RECEIVED:	02/22/2008	
	CHECK NO:	1111			
	NAME:	BROWN, TAHARA D BOX 378 BROOK IN 47922			

REMARKS

This receipt was generated by the automated BLM Collections and Billing System and is a paper representation of a portion of the official electronic record contained therein.


Tara Brown  
P.O. Box 942  
Yarnell, AZ, 85362

RECEIVED  
B.L.M. AZ STATE OFFICE

2008 FEB 22 A 7:19

PHOENIX, ARIZONA

U. S. Department of the Interior  
Bureau of Land Management  
ONE N. Central Ave. Suite 800  
Phoenix, AZ, 85004-4427



U.S. POSTAGE  
PAID  
CONGRESS, AZ  
85332  
FEB 20, 08  
AMOUNT

\$0.58

044549-02

85004+4427



TO: UNITED STATES DEPARTMENT OF THE INTERIOR  
BUREAU OF LAND MANAGEMENT  
ONE N. CENTRAL AVE SUITE 800  
PHOENIX, AZ, 85004-4427

AMC 387245

January 23, 2008

NOTICE OF CHANGE IN OWNERSHIP OF MINING CLAIM

This letter and enclosed recorded quitclaim deed, and check for the \$20. transfer fee, serves as notice that the unpatented federal mining claim

AMC 387247 Boulder Ambitions

Recorded Yavapai B-4557 P-661

was transferred to the new owner(s):

Matt B & Karrie L Singleton  
40390 Dove Ave.  
Wheatland, MO, 65779

1 CLAIM X 2  
=\$20. - ~~500~~

On January 22, 2008 by instrument of quitclaim deed.

Sincerely,

Gerald Gordon, Jr. & Tahara Brown

Enclosed:  
Quitclaim deed  
Transfer fee of \$20.

RECEIVED  
B.L.M. AZ STATE OFFICE  
2008 JAN 25 A 8:45  
PHOENIX, ARIZONA

RE 4/15/08



When recorded, mail to:

Name: Matt B & Karrie L Singleton

Address: 40390 Dove Ave.

City/State/Zip Code: Wheatland, MO, 65779

THIS IS A CONFIRMED COPY OF INSTRUMENT  
RECORDED ON DATE 1/22/08 TIME 12:58  
IN BOOK 4568 PAGE 901

ANA WAYMAN-TRUJILLO RECORDER  
[Signature] DEPUTY

Space above this line for Recorder's use

### QUITCLAIM DEED

KNOW ALL MEN BY THESE PRESENTS:

That I (we), Gerald Gordon, Jr. & Tahara Brown  
the undersigned, for the consideration of Ten Dollars (\$10.00), and other valuable considerations, do  
hereby release, remise, and forever quitclaim unto Matt B & Karrie L Singleton

all right, title and interest in that certain Property situated in Yavapai County,  
State of Arizona, and described as follows:

the unpatented Federal Mining Claim AMC 387247, commonly known as  
Boulder Ambititons, SW1/4 NW1/4 SEC.27, T10N R5W, Gila Salt River Base  
and Meridian, Arizona. B-4557 P-661

**NO TRANSFER NECESSARY  
EXEMPT UNDER ARS 11-1134  
A6**

IN WITNESS WHEREOF, I (we) have hereunto set my(our) hand(s) and seal this 22 day of  
January, 2008.

Gerald Gordon, Jr.  
Printed Name of Releasor

[Signature]  
Signature of Releasor

Tahara Brown  
Printed Name of Releasor

[Signature]  
Signature of Releasor

2008 JAN 25 4 45

Printed Name of Witness (if required by State Laws)

Signature of Witness (if required by State Laws)

RECEIVED  
BLM AZ STATE OFFICE

**ACKNOWLEDGMENT**  
(States Other Than California)

State of Arizona )  
County of Yavapai ) ss.

On this 22nd day of January, 2008, before me, the undersigned  
Notary Public, personally appeared Eerald Gordon + Tahara  
Brown

known to me to be the individual(s) who executed the foregoing instrument and acknowledged the same  
to be his(her)(their) free act and deed.

My Commission Expires: 2/7/2010 Joann Jordan  
Notary Public



If acknowledged in the State of Florida, complete section(s) below:  
(Releasor)  Personally Known (or)  Produced Identification  
If applicable, Type of Identification Produced: \_\_\_\_\_

(Co-Releasor)  Personally Known (or)  Produced Identification  
If applicable, Type of Identification Produced: \_\_\_\_\_

**ACKNOWLEDGMENT**  
(State Of California)

State of California )  
County of \_\_\_\_\_ ) ss.

On this \_\_\_\_\_ day of \_\_\_\_\_, \_\_\_\_\_, before me, \_\_\_\_\_  
\_\_\_\_\_, the undersigned Notary Public, personally appeared,

personally known to me (or proved to me on the basis of satisfactory evidence) to be the person(s) whose  
name(s) is(are) subscribed to the attached instrument and acknowledged to me that he(he)(they)  
executed the same in his(her)(their) authorized capacity(ies), and that by his(her)(their) signature(s) on  
the instrument; the person(s) or the entity upon behalf of which the person(s) acted, executed the  
instrument.

WITNESS my hand and official seal.

\_\_\_\_\_  
Notary Public

PHOENIX, ARIZONA  
2008 JAN 25 8:47  
RECEIVED  
B.L.M. AZ STATE OFFICE

**United States Department of the Interior**  
**Bureau of Land Management**  
 BUSINESS & SUPPORT SVCS DIV  
 ONE N CENTRAL AVE SUITE 800  
 PHOENIX, AZ 85004 -4427  
 Phone: (602) 417-9200

Receipt

No: 1645265

<b>Transaction #:</b> 1699301	
<b>Date of Transaction:</b> 01/30/2008	
<b>CUSTOMER:</b>	TAHARA BROWN PO BOX 378 BROOK,IN 47922

LINE #	QTY	DESCRIPTION	REMARKS	UNIT PRICE	TOTAL
1	1.00	LOCATABLE MINERALS / MINING CLAIMS- NOT NEW-UNADJUD,ONE AUTH NO. ONLY / MINING CLAIM MONEY RECEIVED (455) <b>CASES: AMC389107/\$20.00</b>	TRNF (2)	- n/a -	20.00
<b>TOTAL:</b>					<b>\$20.00</b>

PAYMENT INFORMATION					
1	AMOUNT:	\$20.00	POSTMARKED:	1/23/08 0:00	
	TYPE:	CHECK	RECEIVED:	01/25/2008	
	CHECK NO:	1098			
	NAME:	BROWN, TAHARA PO BOX 378 BROOK IN 47922			

REMARKS

This receipt was generated by the automated BLM Collections and Billing System and is a paper representation of a portion of the official electronic record contained therein.

**NOTICE!!**

**These documents have been scanned!**

**Do not place un-scanned documents beneath this notice!**

**Do not remove this notice from this file!**

GPO Jacket No. 560-102  
Print Order 61540  
Rise Business Services, LLC  
Job=AZ15 5/23/2019



Box Number= AZ15086



Claim Begin-End: AMC387245-AMC387259

**4 Annual Filings**



AZ15086-4

AMC386616-AMC388718

DEPARTMENT OF THE INTERIOR  
BUREAU OF LAND MANAGEMENT  
MINING CLAIMS

Run Date/Time: 9/5/2019

MC Maintenance Fees Paid Through the BLM Pay Portal  
(by Date Paid)

Page 252 Of 521

**CBS Receipt: 4548008**

Printed For Lead File # AMC387245

Agency Tracking ID: 1567094360

Assessment Year: 2020

Number of BLM Serial Nr: 7

Paid On: 8/29/2019

Total Amount Paid: \$1,155.00

Claim Name	BLM Serial No	Lead File No	Amount Paid
BLACK DIKE 1	AMC387245	AMC387245	\$165.00
BLACK DIKE EXT#1	AMC387246	AMC387245	\$165.00
GOLD ROCK #1	AMC387249	AMC387245	\$165.00
PONCHO VILLA 1	AMC387254	AMC387245	\$165.00
PONCHO VILLA 2	AMC387255	AMC387245	\$165.00
RYA #28	AMC387259	AMC387245	\$165.00
GOLD RIDGE	AMC389103	AMC389103	\$165.00

**United States Department of the Interior**  
**Bureau of Land Management**  
 BUSINESS & SUPPORT SVCS DIV  
 ONE N CENTRAL AVE SUITE 800  
 PHOENIX, AZ 85004 -4427  
 Phone: 602-417-9200

Receipt	
No:	4548008

<b>Transaction #:</b> 4669038	
<b>Date of Transaction:</b> 08/29/2019	
CUSTOMER:	
TAHARA D BROWN 1984 W. STATE RD 10 LAKE VILLAGE,IN 46349 US	

LINE #	QTY	DESCRIPTION	REMARKS	UNIT PRICE	TOTAL
1	1.00	LOCATABLE MINERALS / MINING CLAIMS- NOT NEW-UNADJUD,ONE AUTH NO. ONLY / MINING CLAIM MONEY RECEIVED <b>CASES: AMC387245/\$1155.00</b>		- n/a -	1155.00
<b>TOTAL:</b>					<b>\$1,155.00</b>

PAYMENT INFORMATION			
NOTE: Items will appear on credit card statement as "BLM O Mining Claim".			
1	AMOUNT:	1155.00	POSTMARKED: N/A
	TYPE:	CREDIT CARD	RECEIVED: 08/29/2019
	NAME:	TAHARA D BROWN 1984 W. STATE RD 10 LAKE VILLAGE IN 46349 US	
	CARD NO:	XXXXXXXXXXXX7755	AUTH CODE: 110202
	NAME ON CARD:	TAHARA D BROWN	
	SIGNATURE:	INTERNET	

REMARKS

This receipt was generated by the automated BLM Collections and Billing System and is a paper representation of a portion of the official electronic record contained therein.

DEPARTMENT OF THE INTERIOR  
BUREAU OF LAND MANAGEMENT  
MINING CLAIMS

Run Date/Time: 9/11/2018

MC Maintenance Fees Paid Through the BLM Pay Portal  
(by Date Paid)

Page 431 Of 723

**CBS Receipt: 4249551**

Printed For Lead File # AMC387245

Agency Tracking ID: 1535573407

Assessment Year: 2019

Number of BLM Serial Nr: 8

Paid On: 8/29/2018

Total Amount Paid: \$1,240.00

Claim Name	BLM Serial No	Lead File No	Amount Paid
BLACK DIKE 1	AMC387245	AMC387245	\$155.00
BLACK DIKE EXT#1	AMC387246	AMC387245	\$155.00
GOLD ROCK #1	AMC387249	AMC387245	\$155.00
PONCHO VILLA 1	AMC387254	AMC387245	\$155.00
PONCHO VILLA 2	AMC387255	AMC387245	\$155.00
RYA #28	AMC387259	AMC387245	\$155.00
GOLD RIDGE	AMC389103	AMC389103	\$155.00
SKY HIGH	AMC389106	AMC389103	\$155.00

**United States Department of the Interior**  
**Bureau of Land Management**  
 BUSINESS & SUPPORT SVCS DIV  
 ONE N CENTRAL AVE SUITE 800  
 PHOENIX, AZ 85004 -4427  
 Phone: 602-417-9200

Receipt

No: 4249551

<b>Transaction #:</b> 4365037	
<b>Date of Transaction:</b> 08/29/2018	
<b>CUSTOMER:</b>	
TAHARA BROWN 1984 W STATE RD 10 LAKE VILLAGE, IN 46349 US	

LINE #	QTY	DESCRIPTION	REMARKS	UNIT PRICE	TOTAL
1	1.00	LOCATABLE MINERALS / MINING CLAIMS- NOT NEW-UNADJUD, ONE AUTH NO. ONLY / MINING CLAIM MONEY RECEIVED <b>CASES: AMC387245/\$1240.00</b>		- n/a -	1240.00
<b>TOTAL:</b>					<b>\$1,240.00</b>

PAYMENT INFORMATION					
NOTE: Items will appear on credit card statement as "BLM O Mining Claim".					
1	AMOUNT:	1240.00	POSTMARKED:	N/A	
	TYPE:	CREDIT CARD	RECEIVED:	08/29/2018	
	NAME:	TAHARA BROWN 1984 W STATE RD 10 LAKE VILLAGE IN 46349 US			
	CARD NO:	XXXXXXXXXXXX2505	AUTH CODE:	046488	
	NAME ON CARD:	TAHARA BROWN			
	SIGNATURE:				

REMARKS

This receipt was generated by the automated BLM Collections and Billing System and is a paper representation of a portion of the official electronic record contained therein.



Run Date: 09/05/17

Run Time: 02:33 PM

**DEPARTMENT OF THE INTERIOR  
BUREAU OF LAND MANAGEMENT  
MINING CLAIMS**

**MC Maintenance Fees Paid Through the BLM Pay Portal**

**CBS Receipt: 3965280**

Printed For Lead File # AMC387245

Agency Tracking ID: 1504033733

Assessment Year: 2018

Number of BLM Serial Nr: 8

Paid On: 08/29/2017

Total Amount Paid: \$1,240.00

Claim Name	BLM Serial No	Lead File No	Amount Paid
BLACK DIKE 1	AMC387245	AMC387245	\$155.00
BLACK DIKE EXT#1	AMC387246	AMC387245	\$155.00
GOLD ROCK #1	AMC387249	AMC387245	\$155.00
PONCHO VILLA 1	AMC387254	AMC387245	\$155.00
PONCHO VILLA 2	AMC387255	AMC387245	\$155.00
RYA #28	AMC387259	AMC387245	\$155.00
GOLD RIDGE	AMC389103	AMC389103	\$155.00
SKY HIGH	AMC389106	AMC389103	\$155.00

**United States Department of the Interior**  
**Bureau of Land Management**  
 BUSINESS & SUPPORT SVCS DIV  
 ONE N CENTRAL AVE SUITE 800  
 PHOENIX, AZ 85004 -4427  
 Phone: 602-417-9200

Receipt

No: 3965280

<b>Transaction #:</b> 4075156	
<b>Date of Transaction:</b> 08/29/2017	
CUSTOMER:	
TAHARA BROWN 1984 W STATE RD 10 LAKE VILLAGE,IN 46349 US	

LINE #	QTY	DESCRIPTION	REMARKS	UNIT PRICE	TOTAL
1	1.00	LOCATABLE MINERALS / MINING CLAIMS- NOT NEW-UNADJUD,ONE AUTH NO. ONLY / MINING CLAIM MONEY RECEIVED CASES: AMC387255/\$1240.00		- n/a -	1240.00
<b>TOTAL:</b>					<b>\$1,240.00</b>

PAYMENT INFORMATION			
NOTE: Items will appear on credit card statement as "BLM O Mining Claim".			
1	AMOUNT:	1240.00	POSTMARKED: N/A
	TYPE:	CREDIT CARD	RECEIVED: 08/29/2017
	NAME:	TAHARA BROWN 1984 W STATE RD 10 LAKE VILLAGE IN 46349 US	
	CARD NO:	XXXXXXXXXXXX8546	AUTH CODE: 02912P
	NAME ON CARD:	TAHARA BROWN	
	EXPIRES:	04/2018	
	SIGNATURE:		

REMARKS

This receipt was generated by the automated BLM Collections and Billing System and is a paper representation of a portion of the official electronic record contained therein.

Run Date: 09/09/16

Run Time: 05:54 AM

**DEPARTMENT OF THE INTERIOR  
BUREAU OF LAND MANAGEMENT  
MINING CLAIMS**

**MC Maintenance Fees Paid Through the BLM Pay Portal**

**CBS Receipt: 3638887**

Printed For Lead File # **AMC387245**

Agency Tracking ID: 1471963241

Assessment Year: 2017

Number of BLM Serial Nr: 8

Paid On: 08/23/2016

Total Amount Paid: \$1,240.00

Claim Name	BLM Serial No	Lead File No	Amount Paid
BLACK DIKE 1	AMC387245	AMC387245	\$155.00
BLACK DIKE EXT#1	AMC387246	AMC387245	\$155.00
GOLD ROCK #1	AMC387249	AMC387245	\$155.00
PONCHO VILLA 1	AMC387254	AMC387245	\$155.00
PONCHO VILLA 2	AMC387255	AMC387245	\$155.00
RYA #28	AMC387259	AMC387245	\$155.00
GOLD RIDGE	AMC389103	AMC389103	\$155.00
SKY HIGH	AMC389106	AMC389103	\$155.00

**United States Department of the Interior**  
**Bureau of Land Management**  
 BUSINESS & SUPPORT SVCS DIV  
 ONE N CENTRAL AVE SUITE 800  
 PHOENIX, AZ 85004 -4427  
 Phone: (602) 417-9200

Receipt

No: 3638887

<b>Transaction #:</b> 3742802	
<b>Date of Transaction:</b> 08/23/2016	
CUSTOMER:	
GERALD GORDON P.O. BOX 800 CONGRESS, AZ 85332 US	

LINE #	QTY	DESCRIPTION	REMARKS	UNIT PRICE	TOTAL
1	1.00	LOCATABLE MINERALS / MINING CLAIMS- NOT NEW-UNADJUD, ONE AUTH NO. ONLY / MINING CLAIM MONEY RECEIVED CASES: AMC387255/\$1240.00		- n/a -	1240.00
<b>TOTAL:</b>					<b>\$1,240.00</b>

PAYMENT INFORMATION			
NOTE: Items will appear on credit card statement as "BLM O Mining Claim".			
1	AMOUNT:	1240.00	POSTMARKED: N/A
	TYPE:	CREDIT CARD	RECEIVED: 08/23/2016
	NAME:	GERALD GORDON P.O. BOX 800 CONGRESS AZ 85332 US	
	CARD NO:	XXXXXXXXXXXX4937	AUTH CODE: 590447
	NAME ON CARD:	GERALD GORDON	
	EXPIRES:	12/2019	
	SIGNATURE:		

REMARKS

This receipt was generated by the automated BLM Collections and Billing System and is a paper representation of a portion of the official electronic record contained therein.

Run Date: 09/08/15

Run Time: 09:20 AM

**DEPARTMENT OF THE INTERIOR  
BUREAU OF LAND MANAGEMENT  
MINING CLAIMS**

**MC Maintenance Fees Paid Through the BLM Pay Portal**

**CBS Receipt: 3376773**

Printed For Lead File # AMC387245

Agency Tracking ID: 1440522507

Assessment Year: 2016

Number of BLM Serial Nr: 1

Paid On: 08/25/2015

Total Amount Paid: \$310.00

Claim Name	BLM Serial No	Lead File No	Amount Paid
RINCON/LEVIATHANWASH	AMC387258	AMC387245	\$310.00

**United States Department of the Interior**  
**Bureau of Land Management**  
 BUSINESS & SUPPORT SVCS DIV  
 ONE N CENTRAL AVE SUITE 800  
 PHOENIX, AZ 85004 -4427  
 Phone: (602) 417-9200

Receipt

No: 3376773

<b>Transaction #:</b> 3475014	
<b>Date of Transaction:</b> 08/25/2015	
CUSTOMER:	
RANDY SEALEY 1127 VICTORY AVE BILLINGS, MT 59105 US	

LINE #	QTY	DESCRIPTION	REMARKS	UNIT PRICE	TOTAL
1	1.00	LOCATABLE MINERALS / MINING CLAIMS- NOT NEW-UNADJUD, ONE AUTH NO. ONLY / MINING CLAIM MONEY RECEIVED CASES: AMC387258/\$310.00		- n/a -	310.00
<b>TOTAL:</b>					<b>\$310.00</b>

PAYMENT INFORMATION					
NOTE: Items will appear on credit card statement as "BLM O Mining Claim".					
1	AMOUNT:	310.00	POSTMARKED:	N/A	
	TYPE:	CREDIT CARD	RECEIVED:	08/25/2015	
	NAME:	RANDY SEALEY 1127 VICTORY AVE BILLINGS MT 59105 US			
	CARD NO:	XXXXXXXXXXXX5200	AUTH CODE:	01695A	
	NAME ON CARD:	RANDY SEALEY			
	EXPIRES:	10/2016			
	SIGNATURE:				

REMARKS

This receipt was generated by the automated BLM Collections and Billing System and is a paper representation of a portion of the official electronic record contained therein.

Run Date: 09/08/15

Run Time: 09:20 AM

**DEPARTMENT OF THE INTERIOR  
BUREAU OF LAND MANAGEMENT  
MINING CLAIMS**

**MC Maintenance Fees Paid Through the BLM Pay Portal**

**CBS Receipt: 3379143**

Printed For Lead File # AMC387245

Agency Tracking ID: 1440693580

Assessment Year: 2016

Number of BLM Serial Nr: 8

Paid On: 08/27/2015

Total Amount Paid: \$1,240.00

Claim Name	BLM Serial No	Lead File No	Amount Paid
BLACK DIKE 1	AMC387245	AMC387245	\$155.00
BLACK DIKE EXT#1	AMC387246	AMC387245	\$155.00
GOLD ROCK #1	AMC387249	AMC387245	\$155.00
PONCHO VILLA 1	AMC387254	AMC387245	\$155.00
PONCHO VILLA 2	AMC387255	AMC387245	\$155.00
RYA #28	AMC387259	AMC387245	\$155.00
GOLD RIDGE	AMC389103	AMC389103	\$155.00
SKY HIGH	AMC389106	AMC389103	\$155.00

**United States Department of the Interior**  
**Bureau of Land Management**  
 BUSINESS & SUPPORT SVCS DIV  
 ONE N CENTRAL AVE SUITE 800  
 PHOENIX, AZ 85004 -4427  
 Phone: (602) 417-9200

Receipt

No: 3379143

<b>Transaction #:</b> 3477400	
<b>Date of Transaction:</b> 08/27/2015	
CUSTOMER:	
TAHARA D BROWN 1984 W STATE RD 10 LAKE VILLAGE,IN 46349 US	

LINE #	QTY	DESCRIPTION	REMARKS	UNIT PRICE	TOTAL
1	1.00	LOCATABLE MINERALS / MINING CLAIMS- NOT NEW-UNADJUD,ONE AUTH NO. ONLY / MINING CLAIM MONEY RECEIVED CASES: AMC387254/\$1240.00		- n/a -	1240.00
<b>TOTAL:</b>					<b>\$1,240.00</b>

PAYMENT INFORMATION			
NOTE: Items will appear on credit card statement as "BLM O Mining Claim".			
1	AMOUNT:	1240.00	POSTMARKED: N/A
	TYPE:	CREDIT CARD	RECEIVED: 08/27/2015
	NAME:	TAHARA D BROWN 1984 W STATE RD 10 LAKE VILLAGE IN 46349 US	
	CARD NO:	XXXXXXXXXXXX2505	AUTH CODE: 094462
	NAME ON CARD:	TAHARA D BROWN	
	EXPIRES:	11/2015	
	SIGNATURE:		

REMARKS

This receipt was generated by the automated BLM Collections and Billing System and is a paper representation of a portion of the official electronic record contained therein.



387245

**DEPARTMENT OF THE INTERIOR  
BUREAU OF LAND MANAGEMENT  
MINING CLAIMS**

**MC Maintenance Fees Paid Through the BLM Pay Portal**

**CBS Receipt: 3112044**

Agency Tracking ID: 1057711576

Assessment Year: 2015

Paid On: 08/25/2014

Number of BLM Serial Nr: 1

Total Amount Paid: \$155.00

Claim Name	BLM Serial No	Lead File No	Case Type	Amount Paid
GOLD WATER	AMC387251	AMC387245	384201	\$155.00

**United States Department of the Interior**  
**Bureau of Land Management**  
 BUSINESS & SUPPORT SVCS DIV  
 ONE N CENTRAL AVE SUITE 800  
 PHOENIX, AZ 85004 -4427  
 Phone: (602) 417-9200

Receipt

No: 3112044

<b>Transaction #:</b> 3203751	
<b>Date of Transaction:</b> 08/25/2014	
<b>CUSTOMER:</b>	
R. LYNN BROWN 68 KELLOGG LN. SONOITA, AZ 85637	

LINE #	QTY	DESCRIPTION	REMARKS	UNIT PRICE	TOTAL
1	1.00	LOCATABLE MINERALS / MINING CLAIMS- NOT NEW-UNADJUD, ONE AUTH NO. ONLY / MINING CLAIM MONEY RECEIVED <b>CASES: AMC387251/\$155.00</b>		- n/a -	155.00
<b>TOTAL:</b>					<b>\$155.00</b>

PAYMENT INFORMATION			
NOTE: Items will appear on credit card statement as "BLM O Mining Claim".			
1	AMOUNT:	155.00	POSTMARKED: N/A
	TYPE:	CREDIT CARD	RECEIVED: 08/25/2014
	NAME:	R. LYNN BROWN 68 KELLOGG LN. SONOITA AZ 85637	
	CARD NO:	XXXXXXXXXXXX1664	AUTH CODE: 025460
	NAME ON CARD:	R. LYNN BROWN	
	EXPIRES:	01/2017	
	SIGNATURE:		

REMARKS

This receipt was generated by the automated BLM Collections and Billing System and is a paper representation of a portion of the official electronic record contained therein.

AMC 387245  
 AMC 389711

**MAINTENANCE FEE PAYMENT**

Claimant Name: R. Lynn + Kathy J. Brown  
 Address: 68 Kellogg Ln.  
 City: Sanetta State: AZ Zip: 85637  
 Telephone: 520) 400-7454  
 E-mail address: Kathy@signaturemachine.NET  
 Signature: [Signature]

Check here if this is a change of address.

RECEIVED  
 BLM AZ STATE OFFICE  
 PHOENIX, ARIZONA  
 2013 AUG -9 PM 3:33  
 BLM  
 Date  
 Stamp

LINE NO.	AMC NUMBER	CLAIM/SITE NAME	COUNTY RECORDER DATA (If available)	TWP	RNG	SEC
1	387251	Gold Water	B4557 P663	10N	5W	24
2	398712	Gold Ambitions	B4575 P598	10N	5W	25
3	389712					
4		Please use correct AMC #				
5						
6						
7						
8						
9						
10						

List additional claims on Form MCF114.

No. of Claims: 2 x \$140 = \$420.<sup>00</sup>  
 Check No: 444413 Init. AA  
 Receipt No.: 2852665  
 For BLM Use Only

Bureau of Land Management  
 Arizona State Office  
 www.blm.gov/az/

Form: MCF112  
 Revised July 2009

This form is available from the Arizona Department of Mines and Mineral Resources and may be reproduced.

ENTERED INTO COMPUTER

AUG 19 2013  
 [Signature]

**United States Department of the Interior**  
**Bureau of Land Management**  
 LANDS/RECREATION & PLANNING  
 ONE N CENTRAL AVE  
 PHOENIX, AZ 85004 -2203  
 Phone: 602-417-9200

Receipt

No: 2852665

<b>Transaction #:</b> 2938422	
<b>Date of Transaction:</b> 08/12/2013	
<b>CUSTOMER:</b>	
R LYNN BROWN 68 KELLOGG LANE SONOITA, AZ 85637-9706 US	

LINE #	QTY	DESCRIPTION	REMARKS	UNIT PRICE	TOTAL
1	1.00	LOCATABLE MINERALS / MINING CLAIMS- NOT NEW-UNADJUD, ONE AUTH NO. ONLY / MINING CLAIM MONEY RECEIVED CASES: AMC387251/\$420.00	MAINT FEE PYMNT (2) 2014	- n/a -	420.00
<b>TOTAL:</b>					<b>\$420.00</b>

PAYMENT INFORMATION					
1	AMOUNT:	420.00	POSTMARKED:	08/08/2013	
	TYPE:	CHECK	RECEIVED:	08/09/2013	
	CHECK NO:	444413			
	NAME:	BROWN, KATHY 68 KELLOGG LANE SONOITA AZ 85637-9706 US			

REMARKS

This receipt was generated by the automated BLM Collections and Billing System and is a paper representation of a portion of the official electronic record contained therein.

UNITED STATES  
DEPARTMENT OF THE INTERIOR  
BUREAU OF LAND MANAGEMENT  
MAINTENANCE FEE PAYMENT FORM FOR  
LODE CLAIMS, MILL SITES, AND TUNNEL SITES

387245  
389103  
390967

Remitter Name: Tahara Brown  
Mailing Address: P.O. Box 800  
City, State, Zip: Congress, AZ, 85332

RECEIVED  
BLM AZ STATE OFFICE  
PHOENIX, ARIZONA  
AUG 19 PM 3:29

Check here if this is a change of address.

FOR COUNTY RECORDER'S USE

No. of claims/sites 10  
x \$140 per claim/site  
Total due BLM \$ 1400.

- The maintenance fee may be paid by cash, check, money order, Bureau of Land Management (BLM) Declining Deposit Account, or credit card (VISA, American Express, Discover, or MasterCard). Payments must be remitted to the BLM State Office where your claim or site is recorded and received on or before September 1. If the payment is mailed, the envelope must be postmarked by a bona fide delivery service on or before September 1 and received at the proper BLM State Office within 15 calendar days after the due date. Payments may also be made by telephone using a credit card. A complete listing of BLM State Offices with their addresses and phone numbers can be found at <http://www.blm.gov>.
- The maintenance fee for the following claim(s)/site(s) applies to the assessment year 14.

CLAIM/SITE NAME	BLM SERIAL NO.
Black Dike 1	387245 1
Black Dike Ext #1	387246 2
Gold Rock #1	387249 4
Poncho Villa 1	387254 5
Poncho Villa 2	387255 6
RYA #28	387259 7
Gold Ridge	389103 A
Sky High	389106 B
Pyramid	390975 *
Deep Pockets	387248 3

Use a separate sheet for additional claim/site names, serial numbers, and claimant names and addresses.

(Continued on page 2)

ENTERED  
AUG 23 2013  
BY: RE

Receipt # 2859554

**United States Department of the Interior**  
**Bureau of Land Management**  
 LANDS/RECREATION & PLANNING  
 ONE N CENTRAL AVE  
 PHOENIX, AZ 85004 -2203  
 Phone: 602-417-9200

Receipt

No: 2859554

<b>Transaction #:</b> 2945406	
<b>Date of Transaction:</b> 08/20/2013	
<b>CUSTOMER:</b>	
TAHARA D BROWN PO BOX 800 CONGRESS,AZ 85332-0800 US	

LINE #	QTY	DESCRIPTION	REMARKS	UNIT PRICE	TOTAL
1	1.00	LOCATABLE MINERALS / MINING CLAIMS-NOT NEW-UNADJUD,ONE AUTH NO. ONLY / MINING CLAIM MONEY RECEIVED <b>CASES: AMC387245/\$1400.00</b>	MAINT FEE PYMNT (10) 2014	- n/a -	1400.00
<b>TOTAL:</b>					<b>\$1,400.00</b>

PAYMENT INFORMATION			
NOTE: Items will appear on credit card statement as "Bureau of Land Mgmt CO".			
1	AMOUNT:	1400.00	POSTMARKED: N/A
	TYPE:	CREDIT CARD	RECEIVED: 08/20/2013
	NAME:	BROWN, TAHARA D PO BOX 800 CONGRESS AZ 85332-0800 US	
	CARD NO:	XXXXXXXXXXXX8392	AUTH CODE: 020509
	NAME ON CARD:	TAHARA BROWN	
	EXPIRES:	03/2014	
	SIGNATURE:		

REMARKS

This receipt was generated by the automated BLM Collections and Billing System and is a paper representation of a portion of the official electronic record contained therein.

UNITED STATES  
DEPARTMENT OF THE INTERIOR  
BUREAU OF LAND MANAGEMENT  
**MAINTENANCE FEE PAYMENT FORM  
FOR PLACER MINING CLAIMS**

377224  
377556  
381820  
382759  
**387245**  
390967

Remitter Name: Tahara Brown  
Mailing Address: P.O. Box 800  
City, State, Zip: Congress, AZ, 85332

Check here if this is a change of address.

RECEIVED  
BLM AZ STATE OFFICE  
2013 AUG 19 PM 3:08  
PHOENIX, ARIZONA

FOR COUNTY RECORDER'S USE

No. of claims 13  
Total due BLM \$ 3640.

- The maintenance fee may be paid by cash, check, money order, Bureau of Land Management (BLM) Declining Deposit Account, or credit card (VISA, American Express, Discover, or MasterCard). Payments must be remitted to the BLM State Office where your claim or site is recorded and received on or before September 1. If the payment is mailed, the envelope must be postmarked by a bona fide delivery service on or before September 1 and received at the proper BLM State Office within 15 calendar days after the due date. Payments may also be made by telephone using a credit card. A complete listing of BLM State Offices with their addresses and phone numbers can be found at <http://www.blm.gov>.
- The maintenance fee for the following claim(s) applies to the assessment year **2014**

CLAIM NAME	BLM SERIAL NO.	ACRES IN CLAIM	PAYMENT DUE TO THE BLM (See Instructions on Page 2)
<b>Fat Mule Flats</b>	<b>377225</b>	<b>40</b>	<b>280.</b>
<b>Stanton Flats</b>	<b>377226</b>	<b>40</b>	<b>280.</b>
<b>Old Stage Road</b>	<b>377557</b>	<b>40</b>	<b>280.</b>
<b>Wagon Wheel</b>	<b>377559</b>	<b>40</b>	<b>280.</b>
<b>Golden Eagle</b>	<b>381821</b>	<b>38</b>	<b>280.</b>
<b>Gold Fever</b>	<b>381822</b>	<b>40</b>	<b>280.</b>
<b>High Grade</b>	<b>381825</b>	<b>40</b>	<b>280.</b>
<b>Crown Point</b>	<b>382772</b>	<b>40</b>	<b>280.</b>
<b>Rincon 1</b>	<b>387256</b>	<b>40</b>	<b>280.</b>
<b>Gold Devil</b>	<b>390967</b>	<b>40</b>	<b>280.</b>

Use a separate sheet for additional claim names, serial numbers, and claimant names and addresses.

(Continued on page 2)

ENTERED  
AUG 24 2013  
BY: RE

ENTERED  
AUG 24 2013

Receipt # 2859556






Tara Brown  
P.O. Box 800  
Congress, AZ, 85332

S SUBURBAN IL 604

16 AUG 2013 PM 3 L



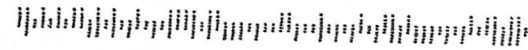
REC RECEIVED  
BLM AZ STATE OFFICE

2013 AUG 19 P 3:29

PHOENIX ARIZONA

Bureau of Land Management  
ONE N. Central Ave.  
Suite 800  
Phoenix, AZ, 85004-4427

85004442700



**United States Department of the Interior**  
**Bureau of Land Management**  
 LANDS/RECREATION & PLANNING  
 ONE N CENTRAL AVE  
 PHOENIX, AZ 85004 -2203  
 Phone: 602-417-9200

Receipt

No: 2859556

<b>Transaction #:</b> 2945407	
<b>Date of Transaction:</b> 08/20/2013	
CUSTOMER:	
TAHARA D BROWN PO BOX 800 CONGRESS, AZ 85332-0800 US	

LINE #	QTY	DESCRIPTION	REMARKS	UNIT PRICE	TOTAL
1	1.00	LOCATABLE MINERALS / MINING CLAIMS-NOT NEW-UNADJUD, ONE AUTH NO. ONLY / MINING CLAIM MONEY RECEIVED CASES: AMC377225/\$3640.00	MAINT FEE PYMNT (13) 2014	- n/a -	3640.00
<b>TOTAL:</b>					<b>\$3,640.00</b>

PAYMENT INFORMATION			
NOTE: Items will appear on credit card statement as "Bureau of Land Mgmt CO".			
1	AMOUNT:	3640.00	POSTMARKED: N/A
	TYPE:	CREDIT CARD	RECEIVED: 08/20/2013
	NAME:	BROWN, TAHARA D PO BOX 800 CONGRESS AZ 85332-0800 US	
	CARD NO:	XXXXXXXXXXXX8392	AUTH CODE: 020825
	NAME ON CARD:	TAHARA BROWN	
	EXPIRES:	03/2014	
	SIGNATURE:		

REMARKS

This receipt was generated by the automated BLM Collections and Billing System and is a paper representation of a portion of the official electronic record contained therein.

UNITED STATES  
DEPARTMENT OF THE INTERIOR  
BUREAU OF LAND MANAGEMENT  
**MAINTENANCE FEE PAYMENT FORM  
FOR PLACER MINING CLAIMS**

AMC 401523  
AMC 416191  
AMC 4123383  
AMC 396401  
**AMC 387245**  
AMC 389711  
AMC 414316

Remitter Name: Randy Sealey  
Mailing Address: 1127 Victory Ave.  
City, State, Zip: Billings, MT 59105  
 Check here if this is a change of address.

**FOR COUNTY RECORDER'S USE**

No. of claims 11  
Total due BLM \$ 1540.00

- The maintenance fee may be paid by cash, check, money order, Bureau of Land Management (BLM) Declining Deposit Account, or credit card (VISA, American Express, Discover, or MasterCard). Payments must be remitted to the BLM State Office where your claim or site is recorded and received on or before September 1. If the payment is mailed, the envelope must be postmarked by a bona fide delivery service on or before September 1 and received at the proper BLM State Office within 15 calendar days after the due date. Payments may also be made by telephone using a credit card. A complete listing of BLM State Offices with their addresses and phone numbers can be found at <http://www.blm.gov>.
- The maintenance fee for the following claim(s) applies to the assessment year 2013 ~~2014~~.

CLAIM NAME	BLM SERIAL NO.	ACRES IN CLAIM	PAYMENT DUE TO THE BLM (See Instructions on Page 2)
Cort # 1	AMC 416191	20	140.00
Cort # 2	AMC 416192	20	140.00
Cort # 3	AMC 416193	20	140.00
Cort # 4	AMC 416194	20	140.00
Luke # 1	AMC 416195	20	140.00
Luke # 2	AMC 416196	20	140.00
Luke # 3	AMC 416197	20	140.00
Luke # 4	AMC 416198	20	140.00
Luke # 5	AMC 416199	20	140.00
Luke # 6	AMC 416200	20	140.00
Luke # 7	AMC 416201	20	140.00

Use a separate sheet for additional claim names, serial numbers, and claimant names and addresses.

(Continued on page 2)

**ENTERED**  
SEP 09 2013  
BY: TS

RECEIVED  
BLM STATE OFFICE

# 2869893  
1191

UNITED STATES  
DEPARTMENT OF THE INTERIOR  
BUREAU OF LAND MANAGEMENT  
**MAINTENANCE FEE PAYMENT FORM  
FOR PLACER MINING CLAIMS**

Remitter Name: Randy Sealey  
 Mailing Address: 1127 Victory Ave  
 City, State, Zip: Billings, MT 59105  
 Check here if this is a change of address.

**FOR COUNTY RECORDER'S USE**

No. of claims 7  
 Total due BLM \$ 980.00

1. The maintenance fee may be paid by cash, check, money order, Bureau of Land Management (BLM) Declining Deposit Account, or credit card (VISA, American Express, Discover, or MasterCard). Payments must be remitted to the BLM State Office where your claim or site is recorded and received on or before September 1. If the payment is mailed, the envelope must be postmarked by a bona fide delivery service on or before September 1 and received at the proper BLM State Office within 15 calendar days after the due date. Payments may also be made by telephone using a credit card. A complete listing of BLM State Offices with their addresses and phone numbers can be found at <http://www.blm.gov>.

2. The maintenance fee for the following claim(s) applies to the assessment year 2013-2014

CLAIM NAME	BLM SERIAL NO.	ACRES IN CLAIM	PAYMENT DUE TO THE BLM (See Instructions on Page 2)
Cort # 5	AMC 423383	20	140.00
Cort # 6	AMC 423384	20	140.00
Cort # 7	AMC 423385	20	140.00
Luke # 8	AMC 423386	20	140.00
Luke # 9	AMC 423387	20	140.00
Luke # 10	AMC 423388	20	140.00
Luke # 11	AMC 423389	20	140.00

Use a separate sheet for additional claim names, serial numbers, and claimant names and addresses.

(Continued on page 2)

RECEIVED  
BLM AZ STATE OFFICE

#2869893  
ADP

UNITED STATES  
DEPARTMENT OF THE INTERIOR  
BUREAU OF LAND MANAGEMENT  
**MAINTENANCE FEE PAYMENT FORM  
FOR PLACER MINING CLAIMS**

Remitter Name: Western Sun Exploration

Mailing Address: 1127 Victory Ave

City, State, Zip: Billings, MT 59105

Check here if this is a change of address.

**FOR COUNTY RECORDER'S USE**

No. of claims 6  
Total due BLM \$ 2520.00

- The maintenance fee may be paid by cash, check, money order, Bureau of Land Management (BLM) Declining Deposit Account, or credit card (VISA, American Express, Discover, or MasterCard). Payments must be remitted to the BLM State Office where your claim or site is recorded and received on or before September 1. If the payment is mailed, the envelope must be postmarked by a bona fide delivery service on or before September 1 and received at the proper BLM State Office within 15 calendar days after the due date. Payments may also be made by telephone using a credit card. A complete listing of BLM State Offices with their addresses and phone numbers can be found at <http://www.blm.gov>.
- The maintenance fee for the following claim(s) applies to the assessment year 2013, 2014

CLAIM NAME	BLM SERIAL NO.	ACRES IN CLAIM	PAYMENT DUE TO THE BLM (See Instructions on Page 2)
Desert Special #2	AMC 396401	25	280.00
Eastern Sun	AMC 396402	32	280.00
JB	AMC 396404	136	980.00
JB 20	AMC 396405	57	420.00
Sunrise	AMC 396406	34	280.00
Rincon/Leviston Wash	AMC 387258	40	280.00

Use a separate sheet for additional claim names, serial numbers, and claimant names and addresses.

(Continued on page 2)

RECEIVED  
BLM AZ STATE OFFICE

#2869893  
C.A.H.

UNITED STATES  
DEPARTMENT OF THE INTERIOR  
BUREAU OF LAND MANAGEMENT  
**MAINTENANCE FEE PAYMENT FORM  
FOR PLACER MINING CLAIMS**

Remitter Name: Randy Sealey  
 Mailing Address: 1127 Victory Ave  
 City, State, Zip: Billings, MT 59105

Check here if this is a change of address.

**FOR COUNTY RECORDER'S USE**

No. of claims 2  
 Total due BLM \$ 560.00

1. The maintenance fee may be paid by cash, check, money order, Bureau of Land Management (BLM) Declining Deposit Account, or credit card (VISA, American Express, Discover, or MasterCard). Payments must be remitted to the BLM State Office where your claim or site is recorded and received on or before September 1. If the payment is mailed, the envelope must be postmarked by a bona fide delivery service on or before September 1 and received at the proper BLM State Office within 15 calendar days after the due date. Payments may also be made by telephone using a credit card. A complete listing of BLM State Offices with their addresses and phone numbers can be found at <http://www.blm.gov>.

2. The maintenance fee for the following claim(s) applies to the assessment year 2013, 2014

CLAIM NAME	BLM SERIAL NO.	ACRES IN CLAIM	PAYMENT DUE TO THE BLM (See Instructions on Page 2)
Golden Eye	AMC389720	40	280.00
Hassy Gold	AMC389722	40	280.00

Use a separate sheet for additional claim names, serial numbers, and claimant names and addresses.

(Continued on page 2)

RECEIVED  
BLM AZ STATE OFFICE

#2869893  
HLL

# Lode Claims

**Claim/Site Name      BLM Serial No.**

Western Sun #1	AMC396407
Western Sun #2	AMC396408
Western Sun #3	AMC396409
Rich Hill Secrets	AMC401523
Down Under	AMC401524
Desert Special #1	AMC396381
Red Wine #1	AMC414316
Red Wine #2	AMC414317
Red Wine #3	AMC414318
Red Wine #4	AMC414319
Red Wine #5	AMC414320

RECEIVED  
BLM AZ STATE OFFICE  
2013 AUG 29 A 9 46  
PHOENIX, ARIZONA

UNITED STATES  
DEPARTMENT OF THE INTERIOR  
BUREAU OF LAND MANAGEMENT  
**MAINTENANCE FEE PAYMENT FORM FOR  
LODE CLAIMS, MILL SITES, AND TUNNEL SITES**

Remitter Name: Western Sun Exploration

Mailing Address: 1127 Victory Ave.

City, State, Zip: Billings, MT 59105

Check here if this is a change of address.

**FOR COUNTY RECORDER'S USE**

No. of claims/sites 11  
x \$140 per claim/site  
Total due BLM \$ 1540.00

- The maintenance fee may be paid by cash, check, money order, Bureau of Land Management (BLM) Declining Deposit Account, or credit card (VISA, American Express, Discover, or MasterCard). Payments must be remitted to the BLM State Office where your claim or site is recorded and received on or before September 1. If the payment is mailed, the envelope must be postmarked by a bona fide delivery service on or before September 1 and received at the proper BLM State Office within 15 calendar days after the due date. Payments may also be made by telephone using a credit card. A complete listing of BLM State Offices with their addresses and phone numbers can be found at <http://www.blm.gov>.
- The maintenance fee for the following claim(s)/site(s) applies to the assessment year 2013, 2014

CLAIM/SITE NAME	BLM SERIAL NO.
Please see attached	

Use a separate sheet for additional claim/site names, serial numbers, and claimant names and addresses.

(Continued on page 2)

RECEIVED  
BLM AZ STATE OFFICE  
2013 AUG 29 9:46  
PHOENIX, ARIZONA

#2869893  
M.H.



# Lode Claims

Scarlet # 1	AMC416202
Scarlet # 2	AMC416203
Scarlet # 3	AMC416204
Scarlet # 4	AMC416205
Scarlet # 5	AMC416206
Scarlet # 6	AMC416207
Scarlet # 7	AMC416208
Scarlet # 8	AMC416209

RECEIVED  
BLM AZ STATE OFFICE  
2013 AUG 29 A 9:46  
PHOENIX, ARIZONA

UNITED STATES  
DEPARTMENT OF THE INTERIOR  
BUREAU OF LAND MANAGEMENT  
**MAINTENANCE FEE PAYMENT FORM FOR  
LODE CLAIMS, MILL SITES, AND TUNNEL SITES**

Remitter Name: Randy Sealey  
Mailing Address: 1127 Victory Ave.  
City, State, Zip: Billings, MT 59105

Check here if this is a change of address.

**FOR COUNTY RECORDER'S USE**

No. of claims/sites 8  
x \$140 per claim/site  
Total due BLM \$ 1120.00

- The maintenance fee may be paid by cash, check, money order, Bureau of Land Management (BLM) Declining Deposit Account, or credit card (VISA, American Express, Discover, or MasterCard). Payments must be remitted to the BLM State Office where your claim or site is recorded and received on or before September 1. If the payment is mailed, the envelope must be postmarked by a bona fide delivery service on or before September 1 and received at the proper BLM State Office within 15 calendar days after the due date. Payments may also be made by telephone using a credit card. A complete listing of BLM State Offices with their addresses and phone numbers can be found at <http://www.blm.gov>.
- The maintenance fee for the following claim(s)/site(s) applies to the assessment year 2013, 2014

CLAIM/SITE NAME	BLM SERIAL NO.
<u>Please see attached</u>	

Use a separate sheet for additional claim/site names, serial numbers, and claimant names and addresses.

(Continued on page 2)

RECEIVED  
BLM AZ STATE OFFICE

#2869893  
AKL

**United States Department of the Interior**  
**Bureau of Land Management**  
 LANDS/RECREATION & PLANNING  
 ONE N CENTRAL AVE  
 PHOENIX, AZ 85004 -2203  
 Phone: 602-417-9200

Receipt

No: 2869893

<b>Transaction #:</b> 2955862	
<b>Date of Transaction:</b> 08/30/2013	
CUSTOMER:	
RANDY SEALEY 1127 VICTORY AVE BILLINGS, MT 59105-1856 US	

LINE #	QTY	DESCRIPTION	REMARKS	UNIT PRICE	TOTAL
1	1.00	LOCATABLE MINERALS / MINING CLAIMS-NOT NEW-UNADJUD, ONE AUTH NO. ONLY / MINING CLAIM MONEY RECEIVED CASES: AMC416191/\$8260.00	MAINT FEE PYMNT <del>(38)</del> 45 2014	- n/a -	8260.00
<b>TOTAL:</b>					<b>\$8,260.00</b>

PAYMENT INFORMATION			
1	AMOUNT:	8260.00	POSTMARKED: 08/29/2013
	TYPE:	CHECK	RECEIVED: 08/29/2013
	CHECK NO:	13178	
	NAME:	BIG SNOWY RESOURCES LP 1127 VICTORY AVE BILLINGS MT 59105-1856 US	

REMARKS
<i>You paid for 2014 maintenance fee in advance for the coming year.</i>

This receipt was generated by the automated BLM Collections and Billing System and is a paper representation of a portion of the official electronic record contained therein.

*2013 is past.*

**Tahara Brown**  
**P.O. Box 800**  
**Congress, AZ, 85332**

AMC 377556  
 381820  
 382759  
 387245  
 377224  
 389103  
 390967

**MAINTENANCE FEE PAYMENT**

Claimant Name: Tahara Brown / Southwest Mineral

Address: P.O. BOX 800

City: Congress State: AZ Zip: 85332

Telephone: 928-427-4653

E-mail address: \_\_\_\_\_

Signature: Tahara Brown

Check here if this is a change of address.

RECEIVED  
 BLM AZ STATE OFFICE  
 PHOENIX, ARIZONA  
 2012 AUG 24 A 9:32  
 BLM  
 Date  
 Stamp

LINE NO.	AMC NUMBER	CLAIM/SITE NAME	COUNTY RECORDER DATA (If available)	TWP	RNG	SEC
40ac 1	377557	Old Stage Road	B4476 P412	10N	5W	24
40ac 2	377559	Wagon Wheel	B4476 P410	10N	5W	24
40ac 3	381821	Golden Eagle	B4497 P118	10N	5W	34
40ac 4	381822	Gold Fever	B4497 P119	10N	5W	34
40ac 5	381825	High Grade	B4497 P123	10N	5W	27
38.81 6	382772	Crown Point	B4503 P788	10N	5W	24
7	387248	Deep Pockets <i>code</i>	B4557 P665	10N	5W	27
31.2 8	387256	Rincon 1	B4557 P657	10N	5W	35
9	387259	RYA #28 <i>code</i>	B4559 P606	10N	5W	23
40ac 10	377225	Fat Mule Flats	B4476 P406	9N	5W	12

List additional claims on Form MCF114.

Bureau of Land Management  
 Arizona State Office  
[www.az.blm.gov](http://www.az.blm.gov)

No. of Claims: 20 x \$140 = 4060  
 Check No: 1516 Init. SC  
 Receipt No.: 2639453  
 For BLM Use Only

*Short on AMC 390967 \$400 pd*

Form: MCF112  
 Revised July 2005

This form is available from the Arizona Department of Mines and Mineral Resources and may be reproduced.

9/6/2012 TS  
**ENTERED INTO COMPUTER**

**SUPPLEMENTAL ATTACHMENT**

**Tahara Brown / Southwest Mineral Page 2**

May be used with the following forms for listing additional mining claims:

Check One.

- Affidavit of Performance of Annual Work
- Maintenance Fee Payment
- Notice of Intent to Hold Mining Claims
- Notice of Non-Liability for Labor and Materials Furnished

BLM  
Date  
Stamp

RECEIVED  
BLM AZ STATE OFFICE  
2012 AUG 24 A 9:32  
PHOENIX, ARIZONA

LINE NO.	AMC NUMBER	CLAIM/SITE NAME	COUNTY RECORDER DATA (If available)	TWP	RNG	SEC
11	377226	Stanton Flats	B4476 P405	9N	5W	12
12	389103	Gold Ridge Lode	B4568 P863	10N	5W	23
13	389106	Sky High Lode	B4568 P865	10N	5W	26
14	390967	Gold Devil	B4587 P959	10N	5W	26
15	390975	Pyramid Lode	B4587 P967	10N	5W	24
16	387245	Black Dike 1 Lode	B4559 P604	10N	5W	23
17	387246	Black Dike Ext #1 Lode	B4559 P605	10N	5W	23
18	387249	Gold Rock #1 Lode	B4559 P603	10N	5W	23
19	387254	Pocho Villa 1 Lode	B4559 P607	10N	5W	27
20	387255	Pocho Villa 2 Lode	B4559 P608	10N	5W	27
21						
22						
23		resumed \$40 short				
24						
25						
26						
27						
28						
29						

Form MCF114  
Revised June 2005

This form is available from the Arizona Department of Mines & Mineral Resources and may be reproduced.

10/50


  
**United States Department of the Interior**  
**Bureau of Land Management**  
 LANDS/RECREATION & PLANNING  
 ONE N CENTRAL AVE  
 PHOENIX, AZ 85004 -2203  
 Phone: 602-417-9200

Receipt

No: 2639453

<b>Transaction #:</b> 2720065	
<b>Date of Transaction:</b> 08/24/2012	
<b>CUSTOMER:</b>	
TAHARA D BROWN PO BOX 378 BROOK, IN 47922-0378 US	

LINE #	QTY	DESCRIPTION	REMARKS	UNIT PRICE	TOTAL
1	1.00	LOCATABLE MINERALS / MINING CLAIMS-NOT NEW-UNADJUD, ONE AUTH NO. ONLY / MINING CLAIM MONEY RECEIVED CASES: AMC377557/\$4060.00	MAINT (20) 2013	- n/a -	4060.00
<b>TOTAL:</b>					<b>\$4,060.00</b>

PAYMENT INFORMATION					
1	AMOUNT:	4060.00	POSTMARKED:	N/A	
	TYPE:	CHECK	RECEIVED:	08/21/2012	
	CHECK NO:	1516			
	NAME:	BROWN, TAHARA D PO BOX 378 BROOK IN 47922-0378 US			

REMARKS

This receipt was generated by the automated BLM Collections and Billing System and is a paper representation of a portion of the official electronic record contained therein.

*2800 place*  
*1400 - 10 loads*  


---

*4200*

*3,060*  
*1,400*  


---

*2,660*

**MAINTENANCE FEE PAYMENT**

Claimant Name: Tahara Brown/Southwest Mineral

Address: P.O. Box 800


City: Congress State: AZ Zip: 85332

Telephone: \_\_\_\_\_

E-mail address: \_\_\_\_\_

Signature: Tahara Brown

Check here if this is a change of address.



LINE NO.	AMC NUMBER	CLAIM/SITE NAME	COUNTY RECORDER DATA (If available)	TWP	RNG	SEC
1	390967	GOLD DEVIL	B4587 P959	10N	5W	26
2						
3						
4						
5						
6						
7						
8						
9						
10						

List additional claims on Form MCF114.

Bureau of Land Management  
 Arizona State Office  
[www.az.blm.gov](http://www.az.blm.gov)

No. of Claims: 1 x \$140. = 140.  
 Check No: 1537 Init. A.A.  
 Receipt No.: 2699978  
 For BLM Use Only

Form: MCF112  
 Revised July 2005

This form is available from the Arizona Department of Mines and Mineral Resources and may be reproduced.

✓ #2140

12/8/12 AT



# United States Department of the Interior



BUREAU OF LAND MANAGEMENT

Arizona State Office

One North Central Avenue, Suite 800

Phoenix, Arizona 85004-4427

[www.blm.gov/az/](http://www.blm.gov/az/)

November 2, 2012

In Reply Refer To:  
3800 (9310) AT  
AMC390967

CERTIFIED MAIL – RETURN RECEIPT REQUEST 7012 2210 0000 8675 3145

## NOTICE

BROWN TAHARA, ET AL  
PO BOX 378  
BROOK, IN 47922

This Notice Affects Those Claims  
Shown in the Block Below.

AMC390967  
GOLD DEVIL

RECEIVED  
BLM AT STATE OFFICE  
2012 NOV 30 P 3:43  
PHOENIX, ARIZONA

### 2013 Maintenance Fees - Additional Fees Required

Your maintenance fee payment for the 2013 assessment year, in the amount of \$140 per claim, for the placer claims listed above, has been received and is insufficient. **The total due on your claim(s) is: \$5140.**

In accordance with the Consolidated Appropriations Act of 2012, Public Law 112-74 (125 Stat 1047), and FR44155-44158 (2012) Congress changed the way maintenance fees for placer mining claims are assessed. Instead of charging the maintenance fee on a per-claim basis, Congress stated that the fee, which is currently \$140, will be assessed on each 20 acre parcel of a placer claim or portion thereof.

Insufficient payment of the annual maintenance fee for the 2013 assessment year is a curable defect. **Therefore you are required to do one of the following within 30 days of receipt of this notice or your claim(s) will be declared forfeited:** 1) submit additional fees of \$140 per 20-acres or portion thereof based on the full acreage of the claim, or 2) amend the claim(s) to reduce the acres so a lesser fee is due and submit any additional fees due; or 3) relinquish the claim(s) in their entirety, in which case BLM will refund the maintenance fees you have already paid for the 2013 assessment year.

If you choose to amend the claims to reduce the acres, you must submit an amended location notice for each claim, with an accurate description and dimensions of the reduced claim, along with a map depicting the reduced claim, and a \$10 processing fee per amendment. An amendment must also be recorded at the county. If the amended claim contains more than 20 acres, calculate the additional fees due and submit those fees with the amendment(s).



Tara Brown  
P.O. Box 800  
Congress, AZ, 85332

28 NOV 2012 PM 1 L



RECEIVED  
AZ STATE OFFICE  
2012 NOV 30 P 3:42

PHOENIX, ARIZONA  
Bureau of Land Management  
ONE N. Central Ave. Suite 800  
Phoenix, AZ, 85004-4427

85004\$4427



**United States Department of the Interior  
Bureau of Land Management  
LANDS/RECREATION & PLANNING  
ONE N CENTRAL AVE  
PHOENIX, AZ 85004 -2203  
Phone: 602-417-9200**

Receipt

No: 2699978

<b>Transaction #:</b> 2781866	
<b>Date of Transaction:</b> 12/03/2012	
<b>CUSTOMER:</b>	
TAHARA D BROWN PO BOX 800 CONGRESS, AZ 85332-0800 US	

LINE #	QTY	DESCRIPTION	REMARKS	UNIT PRICE	TOTAL
1	1.00	LOCATABLE MINERALS / MINING CLAIMS-NOT NEW-UNADJUD, ONE AUTH NO. ONLY / MINING CLAIM MONEY RECEIVED <b>CASES: AMC390967/\$140.00</b>	ADDITIONAL MONIES FOR MAINT FEE PYMNT 2013	- n/a -	140.00
<b>TOTAL:</b>					<b>\$140.00</b>

PAYMENT INFORMATION				
1	AMOUNT:	140.00	POSTMARKED:	11/28/2012
	TYPE:	CHECK	RECEIVED:	12/03/2012
	CHECK NO:	1537		
	NAME:	BROWN, TAHARA D PO BOX 800 CONGRESS AZ 85332-0800 US		

REMARKS

This receipt was generated by the automated BLM Collections and Billing System and is a paper representation of a portion of the official electronic record contained therein.

Amc 387245  
Amc 389711

**MAINTENANCE FEE PAYMENT**

Claimant Name: R. Lynn + Kathy J Brown  
 Address: HCI Box 2310  
 City: Sonic State: AZ Zip: 85637  
 Telephone: 520-400-7454  
 E-mail address: Kathy @ signature machine .net  
 Signature: [Signature]

RECEIVED  
BLM AZ STATE OFFICE  
2012 AUG 20 A 10:23  
PHOENIX, ARIZONA  
BLM  
Date  
Stamp

Check here if this is a change of address.

20  
40

LINE NO.	AMC NUMBER	CLAIM/SITE NAME	COUNTY RECORDER DATA (If available)	TWP	RNG	SEC
1	387251	Gold Water	B4557 P663	10N	5W	24
2	388712	Gold Ambitions	B4575 P595	10N	5W	25
3	Correct Amc# for Gold Ambitions					
4	389712	Please correct your records				
5						
6						
7						
8						
9						
10						

List additional claims on Form MCF114.

Bureau of Land Management  
Arizona State Office  
www.blm.gov/az/

No. of Claims: 2 x \$140 = 280<sup>00</sup>  
 Check No: 376776 Init. [Signature]  
 Receipt No.: 2636082  
 For BLM Use Only

Form: MCF112  
Revised July 2009

This form is available from the Arizona Department of Mines and Mineral Resources and may be reproduced.

~~\$140 Amc~~ pd \$140 11/23/12 AT

8/24/2012 [Signature]

ENTERED INTO COMPUTER

United States Department of the Interior

Bureau of Land Management

LANDS/RECREATION & PLANNING

ONE N CENTRAL AVE

PHOENIX, AZ 85004 -2203

Phone: 602-417-9200

Receipt

No:

2636082

<b>Transaction #:</b> 2716668	
<b>Date of Transaction:</b> 08/21/2012	
<b>CUSTOMER:</b>	
R LYNN BROWN HC 1 BOX 2310 SONOITA,AZ 85637-9706 US	

LINE #	QTY	DESCRIPTION	REMARKS	UNIT PRICE	TOTAL
1	1.00	LOCATABLE MINERALS / MINING CLAIMS-NOT NEW-UNADJUD,ONE AUTH NO. ONLY / MINING CLAIM MONEY RECEIVED CASES: AMC387251/\$280.00	MAINT 2013/2	- n/a -	280.00
<b>TOTAL:</b>					<b>\$280.00</b>

PAYMENT INFORMATION				
1	AMOUNT:	280.00	POSTMARKED:	N/A
	TYPE:	CHECK	RECEIVED:	08/21/2012
	CHECK NO:	376776		
	NAME:	BROWN, R LYNN HC 1 BOX 2310 SONOITA AZ 85637-9706 US		

REMARKS

This receipt was generated by the automated BLM Collections and Billing System and is a paper representation of a portion of the official electronic record contained therein.

UNITED STATES  
DEPARTMENT OF THE INTERIOR  
BUREAU OF LAND MANAGEMENT  
**MAINTENANCE FEE PAYMENT FORM  
FOR PLACER MINING CLAIMS**

AMC 396401  
387245  
416191  
401523  
396381  
414316

Remitter Name: Western Sun Exploration  
Mailing Address: 1127 Victory Ave  
City, State, Zip: Billings, MT 59105  
 Check here if this is a change of address.

416191  
RECEIVED  
BLM AZ STATE OFFICE  
2012 AUG 31 A 10:33  
PHOENIX, ARIZONA  
FOR COUNTY RECORDERS USE

No. of claims 6  
Total due BLM \$ 2520.00

- The maintenance fee may be paid by cash, check, money order, Bureau of Land Management (BLM) Declining Deposit Account, or credit card (VISA, American Express, Discover, or MasterCard). Payments must be remitted to the BLM State Office where your claim or site is recorded and received on or before September 1. If the payment is mailed, the envelope must be postmarked by a bona fide delivery service on or before September 1 and received at the proper BLM State Office within 15 calendar days after the due date. Payments may also be made by telephone using a credit card. A complete listing of BLM State Offices with their addresses and phone numbers can be found at <http://www.blm.gov>.
- The maintenance fee for the following claim(s) applies to the assessment year \_\_\_\_\_.

CLAIM NAME	BLM SERIAL NO.	ACRES IN CLAIM	PAYMENT DUE TO THE BLM (See Instructions on Page 2)
Desert Special #2	AMC 396401	25	280.00
Eastern Sun	AMC 396402	32	280.00
JB	AMC 396404	136	980.00
JB 20	AMC 396405	57	420.00
Sunrise	AMC 396406	34	280.00
Rincon/Leviston Wash	AMC 387258	40	280.00

Use a separate sheet for additional claim names, serial numbers, and claimant names and addresses.

(Continued on page 2)

ENTERED IN COMPUTER  
RE 9.12.12

UNITED STATES  
DEPARTMENT OF THE INTERIOR  
BUREAU OF LAND MANAGEMENT  
**MAINTENANCE FEE PAYMENT FORM FOR  
LODE CLAIMS, MILL SITES, AND TUNNEL SITES**

Remitter Name: Randy Sealey  
Mailing Address: 1127 Victory Ave.  
City, State, Zip: Billings, MT 59105

Check here if this is a change of address.

RECEIVED  
BLM AZ STATE OFFICE  
2012 AUG 31 A 10:13  
PHOENIX, ARIZONA

FOR COUNTY RECORDER'S USE

No. of claims/sites 8  
x \$140 per claim/site  
Total due BLM \$ 1120.00

- The maintenance fee may be paid by cash, check, money order, Bureau of Land Management (BLM) Declining Deposit Account, or credit card (VISA, American Express, Discover, or MasterCard). Payments must be remitted to the BLM State Office where your claim or site is recorded and received on or before September 1. If the payment is mailed, the envelope must be postmarked by a bona fide delivery service on or before September 1 and received at the proper BLM State Office within 15 calendar days after the due date. Payments may also be made by telephone using a credit card. A complete listing of BLM State Offices with their addresses and phone numbers can be found at <http://www.blm.gov>.
- The maintenance fee for the following claim(s)/site(s) applies to the assessment year \_\_\_\_\_.

CLAIM/SITE NAME	BLM SERIAL NO.
Scarlet #1	AMC 416202
Scarlet #2	AMC 416203
Scarlet #3	AMC 416204
Scarlet #4	AMC 416205
Scarlet #5	AMC 416206
Scarlet #6	AMC 416207
Scarlet #7	AMC 416208
Scarlet #8	AMC 416209

Use a separate sheet for additional claim/site names, serial numbers, and claimant names and addresses.

(Continued on page 2)

#2648454 (36)

# Lode Claims

<b>Claim/Site Name</b>	<b>BLM Serial No.</b>
Western Sun #1	AMC396407
Western Sun #2	AMC396408
Western Sun #3	AMC396409
Rich Hill Secrets	AMC401523
Down Under	AMC401524
Desert Special #1	AMC396381
Red Wine #1	AMC414316
Red Wine #2	AMC414317
Red Wine #3	AMC414318
Red Wine #4	AMC414319
Red Wine #5	AMC414320

PHOENIX, ARIZONA

2012 AUG 31 A 10:33

RECEIVED  
BLM AZ STATE OFFICE

UNITED STATES  
DEPARTMENT OF THE INTERIOR  
BUREAU OF LAND MANAGEMENT  
**MAINTENANCE FEE PAYMENT FORM FOR  
LODE CLAIMS, MILL SITES, AND TUNNEL SITES**

Remitter Name: Western Sun Exploration

Mailing Address: 1127 Victory Ave.

City, State, Zip: Billings, MT 59105

Check here if this is a change of address.

RECEIVED  
BLM AZ STATE OFFICE  
2012 AUG 31 A 10:33  
PHOENIX, ARIZONA

FOR COUNTY RECORDER'S USE

No. of claims/sites 11  
x \$140 per claim/site  
Total due BLM \$ 1540.00

1. The maintenance fee may be paid by cash, check, money order, Bureau of Land Management (BLM) Declining Deposit Account, or credit card (VISA, American Express, Discover, or MasterCard). Payments must be remitted to the BLM State Office where your claim or site is recorded and received on or before September 1. If the payment is mailed, the envelope must be postmarked by a bona fide delivery service on or before September 1 and received at the proper BLM State Office within 15 calendar days after the due date. Payments may also be made by telephone using a credit card. A complete listing of BLM State Offices with their addresses and phone numbers can be found at <http://www.blm.gov>.
2. The maintenance fee for the following claim(s)/site(s) applies to the assessment year \_\_\_\_\_.

CLAIM/SITE NAME	BLM SERIAL NO.
<u>Please see attached</u>	

Use a separate sheet for additional claim/site names, serial numbers, and claimant names and addresses.



UNITED STATES  
DEPARTMENT OF THE INTERIOR  
BUREAU OF LAND MANAGEMENT  
**MAINTENANCE FEE PAYMENT FORM  
FOR PLACER MINING CLAIMS**

Remitter Name: Randy Sealey  
 Mailing Address: 1127 Victory Ave.  
 City, State, Zip: Billings, MT 59105

Check here if this is a change of address.

RECEIVED  
BLM AZ STATE OFFICE  
2012 AUG 31 A 10: 13  
PHOENIX, ARIZONA  
FOR COUNTY RECORDERS USE

No. of claims 18  
 Total due BLM \$ 2520.00

1. The maintenance fee may be paid by cash, check, money order, Bureau of Land Management (BLM) Declining Deposit Account, or credit card (VISA, American Express, Discover, or MasterCard). Payments must be remitted to the BLM State Office where your claim or site is recorded and received on or before September 1. If the payment is mailed, the envelope must be postmarked by a bona fide delivery service on or before September 1 and received at the proper BLM State Office within 15 calendar days after the due date. Payments may also be made by telephone using a credit card. A complete listing of BLM State Offices with their addresses and phone numbers can be found at <http://www.blm.gov>.

2. The maintenance fee for the following claim(s) applies to the assessment year \_\_\_\_\_.

CLAIM NAME	BLM SERIAL NO.	ACRES IN CLAIM	PAYMENT DUE TO THE BLM (See Instructions on Page 2)
Cort #1	AMC 416191	40	280.00
Cort #2	AMC 416192	40	280.00
Cort #3	AMC 416193	40	280.00
Cort #4	AMC 416194	20	140.00
Luke #1	AMC 416195	40	280.00
Luke #2	AMC 416196	40	280.00
Luke #3	AMC 416197	40	280.00
Luke #4	AMC 416198	40	280.00
Luke #5	AMC 416199	20	140.00
Luke #6	AMC 416200	20	140.00
Luke #7	AMC 416201	20	140.00

Use a separate sheet for additional claim names, serial numbers, and claimant names and addresses.

United States Department of the Interior

Bureau of Land Management

LANDS/RECREATION & PLANNING

ONE N CENTRAL AVE

PHOENIX, AZ 85004 -2203

Phone: 602-417-9200

Receipt

No:

2648484

<b>Transaction #:</b> 2729269	
<b>Date of Transaction:</b> 09/04/2012	
<b>CUSTOMER:</b>	
RANDY SEALEY 1127 VICTORY AVE BILLINGS, MT 59105-1856 US	

LINE #	QTY	DESCRIPTION	REMARKS	UNIT PRICE	TOTAL
1	1.00	LOCATABLE MINERALS / MINING CLAIMS-NOT NEW-UNADJUD, ONE AUTH. NO. ONLY / MINING CLAIM MONEY RECEIVED CASES: AMC416202/\$7700.00	MAINT 2013/36	- n/a -	7700.00
<b>TOTAL:</b>					<b>\$7,700.00</b>

PAYMENT INFORMATION			
1	AMOUNT:	7700.00	POSTMARKED: N/A
	TYPE:	CHECK	RECEIVED: 08/31/2012
	CHECK NO:	4094	
	NAME:	SEALEY, RANDY 1127 VICTORY AVE BILLINGS MT 59105-1856 US	

REMARKS

This receipt was generated by the automated BLM Collections and Billing System and is a paper representation of a portion of the official electronic record contained therein.

Lead #'s (PB)

- Amc 396401
- 387245
- 416191
- 401523
- 396381
- 414316
- 416191

UNITED STATES  
DEPARTMENT OF THE INTERIOR  
BUREAU OF LAND MANAGEMENT

**MAINTENANCE FEE WAIVER CERTIFICATION**

AMC 387245

FORM APPROVED  
OMB NO. 1004-0114  
Expires: August 31, 2013

SEE INSTRUCTIONS ON PAGE 2

1. This small miner waiver is filed for the assessment year beginning on September 1, 2012 and ending on September 1, 2013
2. The undersigned and all related parties owned ten or fewer mining claims, mill, or tunnel sites located and maintained on Federal lands in the United States of America on September 1, 2012
3. The undersigned have performed the assessment work required by law for each mining claim listed prior to filing this waiver and understand that by filing this form, an affidavit of assessment work must be recorded by the December 30th following the filing of this waiver.
4. The undersigned understand that if the assessment work obligation has not yet come due under 30 U.S.C. 28 (for those claims in their first assessment year only), a notice of intent to hold reciting this condition must be recorded by the December 30th following the filing of this waiver.
5. The undersigned understand that mill and tunnel sites may also be listed upon this waiver and be waived from payment of the maintenance fee, and that a notice of intent to hold for these sites is required to be recorded by the December 30th immediately following the filing of this waiver.
6. The undersigned understand and acknowledge that pursuant to 43 U.S.C. 1212 and 18 U.S.C. 1001, the filing or recording of a false, fictitious, or fraudulent document with the Bureau of Land Management may result in a fine of up to \$250,000, a prison term not to exceed five years, or both.
7. The mining claims, mill or tunnel sites for which this waiver from payment of the maintenance fees is requested are:

CLAIM OR SITE NAME	BLM RECORDATION SERIAL NUMBER
1. Rincon 2	✓ AMC 387257
2.	
3.	
4.	
5.	
6.	
7.	
8.	
9.	
10.	

The owner(s) (claimants) of the above mining claims and sites are:

IDM ENTERPRISES, INC  
(Owner's Name - Please Print)

*[Signature]*  
(Owner's Signature)

P.O. Box 1474  
(Street or P.O. Box)

CONGRESS AZ 85332  
(City) (State) (Zip Code)

(Owner's Name - Please Print)

(Owner's Signature)

(Street or P.O. Box)

(City) (State) (Zip Code)

(Owner's Name - Please Print)

(Owner's Signature)

(Street or P.O. Box)

(City) (State) (Zip Code)

RECEIVED  
BLM AZ STATE OFFICE  
2012 JUN 30 P 3:06  
PHOENIX, ARIZONA

ENTERED INTO COMPUTER  
9/19/12 AT

**MAINTENANCE FEE PAYMENT**

Claimant Name: Western Sun Exploration, Inc.

Address: 27 N 27<sup>th</sup> St.; Suite 2100

City: Billings State: MT Zip: 59101

Telephone: 406 248-2227

E-mail address: \_\_\_\_\_

Signature: *Glenn D. Patton*

Check here if this is a change of address.

RECEIVED  
 MAINTENANCE OFFICE  
 2011 AUG 31 P 2:54  
 PHOENIX, ARIZONA  
 BLM  
 Date  
 Stamp

LINE NO.	AMC NUMBER	CLAIM/SITE NAME	COUNTY RECORDER DATA (If available)	TWP	RNG	SEC
1	387258	Rincon Leviathan Wash	YAVAPAI Co. Book: 4557 Page: 659	10N	5W	35
2						
3						
4						
5						
6						
7						
8						
9						
10						

List additional claims on Form MCF114.

Bureau of Land Management  
 Arizona State Office  
 www.blm.gov/az

No. of Claims: 1 x \$140 = 140  
 Check No: CASH Init. SC  
 Receipt No.: 2422263  
 For BLM Use Only

Form: MCF112  
 Revised July 2009

This form is available from the Arizona Department of Mines and Mineral Resources and may be reproduced.

ENTERED INTO COMPUTER

9/8/11 AT

**United States Department of the Interior**  
**Bureau of Land Management**  
 LANDS/RECREATION & PLANNING  
 ONE N CENTRAL AVE  
 PHOENIX, AZ 85004 -2203  
 Phone: 602-417-9200

Receipt

No: 2422263

<b>Transaction #:</b> 2497708	
<b>Date of Transaction:</b> 08/31/2011	
CUSTOMER:	
WESTERN SUN EXPLORATION INC 27 N 27TH ST STE 2100 BILLINGS,MT 59101-2357 US	

LINE #	QTY	DESCRIPTION	REMARKS	UNIT PRICE	TOTAL
1	1.00	LOCATABLE MINERALS / MINING CLAIMS-NOT NEW-UNADJUD,ONE AUTH NO. ONLY / MINING CLAIM MONEY RECEIVED <b>CASES: AMC387258/\$140.00</b>	MAINT (1) 2012	- n/a -	140.00
<b>TOTAL:</b>					<b>\$140.00</b>

PAYMENT INFORMATION					
1	AMOUNT:	140.00	POSTMARKED:	N/A	
	TYPE:	CASH	RECEIVED:	08/31/2011	
	NAME:	WESTERN SUN EXPLORATION INC 27 N 27TH ST STE 2100 BILLINGS MT 59101-2357 US			

REMARKS

This receipt was generated by the automated BLM Collections and Billing System and is a paper representation of a portion of the official electronic record contained therein.

AMC 387245

**MAINTENANCE FEE PAYMENT**

Claimant Name: James Killgore  
Address: 322 ~~Forest~~ Tenaha St  
City: Center State: Tx Zip: 75935  
Telephone: 936-590-9834  
E-mail address: JKillg9807@aol.com  
Signature: James R. Killgore

RECEIVED  
BLM AZ STATE OFFICE  
2011 AUG 23 A 8:07  
PHOENIX, ARIZONA  
BLM  
Date  
Stamp

Check here if this is a change of address.

LINE NO.	AMC NUMBER	CLAIM/SITE NAME	COUNTY RECORDER DATA (If available)	TWP	RNG	SEC
1	387250	Gold Trap	B4557 P660	10N	SW	27
2						
3						
4						
5						
6						
7						
8						
9						
10						

List additional claims on Form MCF114.

No. of Claims: 1 x \$140 = 140  
Check No: 242 Init. JK  
Receipt No.: 2412568  
For BLM Use Only

Bureau of Land Management  
Arizona State Office  
www.blm.gov/az/

AUG 31 2011 *Cm*

Form: MCF112  
Revised July 2009

United States Department of the Interior  
 Bureau of Land Management  
 LANDS/RECREATION & PLANNING  
 ONE N CENTRAL AVE  
 PHOENIX, AZ 85004 -2203  
 Phone: 602-417-9200

Receipt

No: 2412568

<b>Transaction #:</b> 2487921	
<b>Date of Transaction:</b> 08/23/2011	
<b>CUSTOMER:</b>	
JAMES KILLGORE 322 TENAHA ST CENTER, TX 75935-3430 US	

LINE #	QTY	DESCRIPTION	REMARKS	UNIT PRICE	TOTAL
1	1.00	LOCATABLE MINERALS / MINING CLAIMS-NOT NEW-UNADJUD, ONE AUTH NO. ONLY / MINING CLAIM MONEY RECEIVED CASES: AMC387250/\$140.00	MAINT 2012/1	- n/a -	140.00
<b>TOTAL:</b>					<b>\$140.00</b>

PAYMENT INFORMATION					
1	AMOUNT:	140.00	POSTMARKED:	08/19/2011	
	TYPE:	CHECK	RECEIVED:	08/23/2011	
	CHECK NO:	242			
	NAME:	KILLGORE, JAMES 322 TENAHA ST CENTER TX 75935-3430 US			

REMARKS

This receipt was generated by the automated BLM Collections and Billing System and is a paper representation of a portion of the official electronic record contained therein.



Mr. James Killgore  
208 County Road 3257  
Joaquin, TX 75954-4360



RECEIVED  
FLM AZ STATE OFFICE

2011 AUG 22 P 1:06

PHOENIX, ARIZONA

BLM  
one North Central ave  
suite 800  
Phoenix, az 85004-4427

850044427





AMC 387245

**MAINTENANCE FEE PAYMENT**

Claimant Name: R. Lynn & Kathy J. Brown  
Address: HC 1 Box 2310  
City: SONORA State: Az Zip: 85637  
Telephone: 520-400-7454  
E-mail address: Lynn@signaturemachine.net  
Signature: [Signature]

Check here if this is a change of address.

RECEIVED  
BLM AZ STATE OFFICE  
2011 AUG 18 A 7:47  
PHOENIX, ARIZONA  
BLM  
Date  
Stamp

LINE NO.	AMC NUMBER	CLAIM/SITE NAME	COUNTY RECORDER DATA (If available)	TWP	RNG	SEC
1	387251	Gold Water	B4557 P663	10N	5W	24
2	<del>398712</del>	Gold Ambitions	B4575 P598	10N	5W	25
3	389712					
4						
5						
6						
7						
8						
9						
10						

List additional claims on Form MCF114.

Bureau of Land Management  
Arizona State Office  
www.blm.gov/az/

No. of Claims: 2 x \$140 = 280.00  
Check No: 308372 Init. [Signature]  
Receipt No.: 2408223  
For BLM Use Only

Form: MCF112  
Revised July 2009

This form is available from the Arizona Department of Mines and Mineral Resources and may be reproduced.

AUG 29 2011 Am

United States Department of the Interior  
 Bureau of Land Management  
 LANDS/RECREATION & PLANNING  
 ONE N CENTRAL AVE  
 PHOENIX, AZ 85004 -2203  
 Phone: 602-417-9200

Receipt

No:

2408223

<b>Transaction #:</b> 2483513	
<b>Date of Transaction:</b> 08/18/2011	
CUSTOMER:	
KATHY BROWN HC 1 BOX 2310 SONOITA, AZ 85637-9706 US	

LINE #	QTY	DESCRIPTION	REMARKS	UNIT PRICE	TOTAL
1	1.00	LOCATABLE MINERALS / MINING CLAIMS-NOT NEW-UNADJUD, ONE AUTH NO. ONLY / MINING CLAIM MONEY RECEIVED CASES: AMC387251/\$280.00	MAINT 2012/2	- n/a -	280.00
<b>TOTAL:</b>					<b>\$280.00</b>

PAYMENT INFORMATION					
1	AMOUNT:	280.00	POSTMARKED:	08/16/2011	
	TYPE:	CHECK	RECEIVED:	08/18/2011	
	CHECK NO:	308372			
	NAME:	BROWN, KATHY J HC 1 BOX 2310 SONOITA AZ 85637-9706 US			

REMARKS

This receipt was generated by the automated BLM Collections and Billing System and is a paper representation of a portion of the official electronic record contained therein.

Brown  
HC 1 Box 2310  
SONOITA, AZ 85637

RECEIVED  
BLM AZ STATE OFFICE

2011 AUG 17 P 2:01

PHOENIX, ARIZONA

BLM - Az State Office  
One Central Ave. Suite 800  
Phoenix, Az. 85004-4427

85004-4427




CERTIFIED MAIL™



7010 2780 0000 3322 9293



1000



85004

U.S. POSTAGE  
PAID  
SONOITA, AZ  
85637  
AUG 16, 11  
AMOUNT

\$3.29

00049084-05

**Tahara Brown**  
**P.O. Box 800**  
**Congress, AZ, 85332**

Amc 377556  
 377224  
 381820  
 382759  
 387245  
 389103  
 390967  
 396025  
 387245  
 406336  
 AME 407048

**MAINTENANCE FEE PAYMENT**

Claimant Name: Tahara Brown / Southwest Mineral

Address: P.O. BOX 800

City: Congress State: AZ Zip: 85332

Telephone: 928-427-4653

E-mail address: Address Updated

Signature: \_\_\_\_\_ **ENTERED INTO COMPUTER**

RECEIVED  
 ARIZONA STATE OFFICE  
 PHOENIX, ARIZONA  
 JUL 27 P 12: 21

Check here if this is a change of address. *PR*

**JUL 28 2011**

LINE NO.	AMC NUMBER	CLAIM/SITE NAME	COUNTY RECORDER DATA (If available)	TWP	RNG	SEC
1	377557	Old Stage Road	B4476 P412	10N	5W	24
2	377559	Wagon Wheel	B4476 P410	10N	5W	24
3	381821	Golden Eagle	B4497 P118	10N	5W	34
4	381822	Gold Fever	B4497 P119	10N	5W	34
5	381825	High Grade	B4497 P123	10N	5W	27
6	382772	Crown Point	B4503 P788	10N	5W	24
7	387248	Deep Pockets	B4557 P665	10N	5W	27
8	387256	Rincon 1	B4557 P657	10N	5W	35
9	387257	Rincon 2	B4557 P658	10N	5W	35
10	377225	Fat Mule Flats	B4476 P406	9N	5W	12

List additional claims on Form MCF114.

Bureau of Land Management  
 Arizona State Office  
[www.az.blm.gov](http://www.az.blm.gov)

No. of Claims: 34 x \$140. = 4,760  
 Check No: 1450 Init. JMC  
 Receipt No.: 2390761  
 For BLM Use Only

Form: MCF112  
 Revised July 2005

This form is available from the Arizona Department of Mines and Mineral Resources and may be reproduced.

**ENTERED INTO COMPUTER**

**JUL 28 2011** *YB*

**SUPPLEMENTAL ATTACHMENT**

**Tahara Brown / Southwest Mineral Page 2**

May be used with the following forms for listing additional mining claims:

Check One.

- Affidavit of Performance of Annual Work
- Maintenance Fee Payment
- Notice of Intent to Hold Mining Claims
- Notice of Non-Liability for Labor and Materials Furnished

BLM  
Date  
Stamp

2011 JUL 27 P 12 21

MOHAVI, ARIZONA

RECEIVED  
MOHAVI STATE OFFICE

LINE NO.	AMC NUMBER	CLAIM/SITE NAME	COUNTY RECORDER DATA (If available)	TWP	RNG	SEC
11	377226	Stanton Flats	B4476 P405	9N	5W	12
12	389103	Gold Ridge	B4568 P863	10N	5W	23
13	389106	Sky High	B4568 P865	10N	5W	26
14	390967	Gold Devil	B4587 P959	10N	5W	26
15	390975	Pyramid	B4587 P967	10N	5W	24
16	396030	Titan 1	B4645 P422	10N	5W	20
17	396031	Titan 2	B4645 P423	10N	5W	20
18	396032	Titan 3	B4645 P424	10N	5W	20
19	396033	Titan 4	B4645 P425	10N	5W	20
20	387245	Black Dike 1	B4559 P604	10N	5W	23
21	387246	Black Dike EXT #1	B4559 P605	10N	5W	23
22	387249	Gold Rock # 1	B4559 P603	10N	5W	23
23	387254	Poncho Villa 1	B4559 P607	10N	5W	27
24	387255	Poncho Villa 2	B4559 P608	10N	5W	27
25	387259	RYA #28	B4559 P606	10N	5W	23
26	406337	Gold Bar	B4785 P570	9N	5W	25
27	406338	Gold Bar EXT	B4785 P571	9N	5W	25
28	407048	Yavapai Gold	B4811 P48	9N	5W	25
29	409628	Demonios Nido		11N	6W	19

Form MCF114  
Revised June 2005

This form is available from the Arizona Department of Mines & Mineral Resources and may be reproduced.

**SUPPLEMENTAL ATTACHMENT**

Tahara Brown / Southwest Mineral Page 3

May be used with the following forms for listing additional mining claims:

Check One.

- Affidavit of Performance of Annual Work
- Maintenance Fee Payment
- Notice of Intent to Hold Mining Claims
- Notice of Non-Liability for Labor and Materials Furnished

RECEIVED  
STATE OFFICE  
2011 JUL 21 P 12: 21  
TUBAC, ARIZONA

BLM  
Date  
Stamp

LINE NO.	AMC NUMBER	CLAIM/SITE NAME	COUNTY RECORDER DATA (If available)	TWP	RNG	SEC
30	409629	Simplex		9N	5W	25
31	409630	Simplex 2		9N	5W	25
32	396028	Prospector's Paradise	B4645 P427	9N	4W	8
33	382769	Easy Money	B4503 P785	9N	4W	8
34	396026	Goldstar	B4645 P429	9N	4W	8

Form MCF114  
Revised June 2005

This form is available from the Arizona Department of Mines & Mineral Resources and may be reproduced.

United States Department of the Interior

Bureau of Land Management  
 LANDS/RECREATION & PLANNING  
 ONE N CENTRAL AVE  
 PHOENIX, AZ 85004 -2203  
 Phone: 602-417-9200

Receipt

No:

2390761

<b>Transaction #:</b> 2465816	
<b>Date of Transaction:</b> 07/27/2011	
<b>CUSTOMER:</b>	
TAHARA D BROWN PO BOX 800 CONGRESS, AZ 85332-0800 US	

LINE #	QTY	DESCRIPTION	REMARKS	UNIT PRICE	TOTAL
1	1.00	LOCATABLE MINERALS / MINING CLAIMS-NOT NEW-UNADJUD, ONE AUTH NO. ONLY / MINING CLAIM MONEY RECEIVED CASES: AMC377557/\$4760.00	MAINT 2012/34	- n/a -	4760.00
<b>TOTAL:</b>					<b>\$4,760.00</b>

PAYMENT INFORMATION					
1	AMOUNT:	4760.00	POSTMARKED:	N/A	
	TYPE:	CHECK	RECEIVED:	07/27/2011	
	CHECK NO:	1450			
	NAME:	BROWN, TAHARA D PO BOX 800 CONGRESS AZ 85332-0800 US			

REMARKS

This receipt was generated by the automated BLM Collections and Billing System and is a paper representation of a portion of the official electronic record contained therein.

**DEPARTMENT OF THE INTERIOR  
BUREAU OF LAND MANAGEMENT  
MINING CLAIMS**

**(LIVE) Serial Register Page**

Run Date/Time: 07/28/2011 12:28 PM

Page 1 of

01 10-21-1976;090STAT0090;43USC1744

Case Type 384201: PLACER CLAIM

Claim Name: OLD STAGE ROAD

Commodity :

Case Disposition: ACTIVE

Serial Number

AMC377557

Lead File Number

AMC377556

*Address Updated*  
**ENTERED INTO COMPUTER**  
JUL 28 2011 *PR*

Name & Address				Int Rel	% Interest
BROWN TAHARA	PO BOX 800	CONGRESS, AZ	85332-0800	CLAIMANT	0.0000000
GORDON GERALD P JR	PO BOX 378	BROOK, IN	47922-0378	CLAIMANT	0.0000000

Mer Twp	Rng	Sec	Quadrant	District/Field Office	County
14	0100N	0050W	024 SW	HASSAYAMPA FO	YAVAPAI

Act Date	Code	Action	Action Remarks	Receipt Number
01/26/2007	403	LOCATION DATE		
01/29/2007	395	RECORDATION NOTICE RECD	1	1429882
07/27/2011	682	MAINTENANCE FEE/\$140	2012	2390761
08/23/2010	682	MAINTENANCE FEE/\$140	2011	2197909
08/27/2009	682	MAINTENANCE FEE/\$140	2010	1998665
08/26/2008	582	MAINTENANCE FEE/\$125	2009	1771504
08/22/2007	582	MAINTENANCE FEE/\$125	2008	1549998
01/29/2007	484	LOCATION YEAR / MAINTENANCE	2007	1429882
07/27/2011	392	MONIES RECEIVED	\$4760.00;1	2390761
04/11/2007	669	LAND STATUS CHECKED		
01/29/2007	501	ACCT ADV IN LEAD FILE	AMC377556;	

Line Nr Remarks



**DEPARTMENT OF THE INTERIOR  
BUREAU OF LAND MANAGEMENT  
MINING CLAIMS**

**(LIVE) Serial Register Page**

Page 1 of

Run Date/Time: 07/28/2011 09:56 AM

01 10-21-1976;090STAT0090;43USC1744  
Case Type 384201: PLACER CLAIM  
Claim Name: OLD STAGE ROAD  
Commodity :  
Case Disposition: ACTIVE

Serial Number  
**AMC377557**  
Lead File Number  
**AMC377556**

Name & Address		Int Rel	% Interest
GORDON GERALD P JR	BOX 378	BROOK, IN 47922	CLAIMANT 0.000000
BROWN TAHARA	BOX 378	BROOK, IN 47922	CLAIMANT 0.000000

*Previous Address*

Mer Twp	Rng	Sec	Quadrant	District/Field Office	County
14	0100N	0050W	024	SW	HASSAYAMPA FO
					YAVAPAI

Act Date	Code	Action	Action Remarks	Receipt Number
01/26/2007	403	LOCATION DATE		
01/29/2007	395	RECORDATION NOTICE RECD	1	1429882
08/23/2010	682	MAINTENANCE FEE/\$140	2011	2197909
08/27/2009	682	MAINTENANCE FEE/\$140	2010	1998665
08/26/2008	582	MAINTENANCE FEE/\$125	2009	1771504
08/22/2007	582	MAINTENANCE FEE/\$125	2008	1549998
01/29/2007	484	LOCATION YEAR / MAINTENANCE	2007	1429882
07/27/2011	392	MONIES RECEIVED	\$4760.00;1	2390761
04/11/2007	669	LAND STATUS CHECKED		
01/29/2007	501	ACCT ADV IN LEAD FILE	AMC377556;	

Line Nr Remarks

NO WARRANTY IS MADE BY BLM  
FOR USE OF THE DATA FOR  
PURPOSES NOT INTENDED BY BLM

**List of Proprietors**

BROWN TAHARA[2244237], BOX 378, , BROOK, IN, 47922, P, - *Previous Address*  
BROWN TAHARA[2264467], PO BOX 800, , CONGRESS, AZ, 853320800, P, MATCHED

*Consolidated to reflect PO Box 800*

Select

Cancel

**List of Proprietors**

BROWN TAHARA[2264467], PO BOX 800, , CONGRESS, AZ, 853320800, P, MATCHED

Address Consolidated  
**ENTERED INTO COMPUTER**  
JUL 28 2011 by Linda G.  
7/2  
↓

Select

Cancel

**Tahara Brown**  
**P.O. Box 800**  
**Congress, AZ, 85332**

Amc 377556  
 377224  
 381820  
 382759  
 387245  
 389103  
 390967  
 396025  
 387245  
 406336  
 AMC 407048

**MAINTENANCE FEE PAYMENT**

Claimant Name: Tahara Brown / Southwest Mineral

Address: P.O. BOX 800

City: Congress State: AZ Zip: 85332

Telephone: 928-427-4653

E-mail address: \_\_\_\_\_ *Address Updated*

Signature: \_\_\_\_\_ **ENTERED INTO COMPUTER**

Check here if this is a change of address. *PR*

RECEIVED  
 PAY STATE OFFICE  
 JUL 27 P 12: 21  
 PHOENIX, ARIZONA  
 BLM  
 Date  
 Stamp

*JUL 28 2011*

LINE NO.	AMC NUMBER	CLAIM/SITE NAME	COUNTY RECORDER DATA (If available)	TWP	RNG	SEC
1	377557	Old Stage Road	B4476 P412	10N	5W	24
2	377559	Wagon Wheel	B4476 P410	10N	5W	24
3	381821	Golden Eagle	B4497 P118	10N	5W	34
4	381822	Gold Fever	B4497 P119	10N	5W	34
5	381825	High Grade	B4497 P123	10N	5W	27
6	382772	Crown Point	B4503 P788	10N	5W	24
7	387248	Deep Pockets	B4557 P665	10N	5W	27
8	387256	Rincon 1	B4557 P657	10N	5W	35
9	387257	Rincon 2	B4557 P658	10N	5W	35
10	377225	Fat Mule Flats	B4476 P406	9N	5W	12

List additional claims on Form MCF114.

Bureau of Land Management  
 Arizona State Office  
[www.az.blm.gov](http://www.az.blm.gov)

No. of Claims: 34 x \$140. = 4,760  
 Check No: 1450 Init. JMC  
 Receipt No.: 2390761  
 For BLM Use Only

Form: MCF112  
 Revised July 2005

This form is available from the Arizona Department of Mines and Mineral Resources and may be reproduced.

**ENTERED INTO COMPUTER**

*JUL 28 2011 JB*

**SUPPLEMENTAL ATTACHMENT**

**Tahara Brown / Southwest Mineral Page 2**

May be used with the following forms for listing additional mining claims:

Check One.

- Affidavit of Performance of Annual Work
- Maintenance Fee Payment
- Notice of Intent to Hold Mining Claims
- Notice of Non-Liability for Labor and Materials Furnished

BLM  
Date  
Stamp

2011 JUL 27 P 12 21  
YAVAPAI, ARIZONA

RECEIVED  
YAVAPAI STATE OFFICE

LINE NO.	AMC NUMBER	CLAIM/SITE NAME	COUNTY RECORDER DATA (If available)	TWP	RNG	SEC
11	377226	Stanton Flats	B4476 P405	9N	5W	12
12	389103	Gold Ridge	B4568 P863	10N	5W	23
13	389106	Sky High	B4568 P865	10N	5W	26
14	390967	Gold Devil	B4587 P959	10N	5W	26
15	390975	Pyramid	B4587 P967	10N	5W	24
16	396030	Titan 1	B4645 P422	10N	5W	20
17	396031	Titan 2	B4645 P423	10N	5W	20
18	396032	Titan 3	B4645 P424	10N	5W	20
19	396033	Titan 4	B4645 P425	10N	5W	20
20	387245	Black Dike 1	B4559 P604	10N	5W	23
21	387246	Black Dike EXT #1	B4559 P605	10N	5W	23
22	387249	Gold Rock # 1	B4559 P603	10N	5W	23
23	387254	Poncho Villa 1	B4559 P607	10N	5W	27
24	387255	Poncho Villa 2	B4559 P608	10N	5W	27
25	387259	RYA #28	B4559 P606	10N	5W	23
26	406337	Gold Bar	B4785 P570	9N	5W	25
27	406338	Gold Bar EXT	B4785 P571	9N	5W	25
28	407048	Yavapai Gold	B4811 P48	9N	5W	25
29	409628	Demonios Nido		11N	6W	19

Form MCF114  
Revised June 2005

This form is available from the Arizona Department of Mines & Mineral Resources and may be reproduced.



United States Department of the Interior  
 Bureau of Land Management  
 LANDS/RECREATION & PLANNING  
 ONE N CENTRAL AVE  
 PHOENIX, AZ 85004 -2203  
 Phone: 602-417-9200

Receipt

No: 2390761

<b>Transaction #:</b> 2465816	
<b>Date of Transaction:</b> 07/27/2011	
<b>CUSTOMER:</b>	
TAHARA D BROWN PO BOX 800 CONGRESS, AZ 85332-0800 US	

LINE #	QTY	DESCRIPTION	REMARKS	UNIT PRICE	TOTAL
1	1.00	LOCATABLE MINERALS / MINING CLAIMS-NOT NEW-UNADJUD, ONE AUTH NO. ONLY / MINING CLAIM MONEY RECEIVED CASES: AMC377557/\$4760.00	MAINT 2012/34	- n/a -	4760.00
<b>TOTAL:</b>					<b>\$4,760.00</b>

PAYMENT INFORMATION			
1	AMOUNT:	4760.00	POSTMARKED: N/A
	TYPE:	CHECK	RECEIVED: 07/27/2011
	CHECK NO:	1450	
	NAME:	BROWN, TAHARA D PO BOX 800 CONGRESS AZ 85332-0800 US	

REMARKS

This receipt was generated by the automated BLM Collections and Billing System and is a paper representation of a portion of the official electronic record contained therein.

**DEPARTMENT OF THE INTERIOR  
BUREAU OF LAND MANAGEMENT  
MINING CLAIMS**

Run Date/Time: 07/28/2011 12:28 PM

**(LIVE) Serial Register Page**

Page 1 of

01 10-21-1976;090STAT0090;43USC1744  
Case Type 384201: PLACER CLAIM  
Claim Name: OLD STAGE ROAD  
Commodity :  
Case Disposition: ACTIVE

Serial Number  
**AMC377557**  
Lead File Number  
**AMC377556**

*Address Updated*  
**ENTERED INTO COMPUTER**  
JUL 28 2011 *PR*

Name & Address		Int Rel	% Interest
BROWN TAHARA	PO BOX 800	CONGRESS, AZ 85332-0800	CLAIMANT 0.000000C
GORDON GERALD P JR	PO BOX 378	BROOK, IN 47922-0378	CLAIMANT 0.000000C

Mer Twp	Rng	Sec	Quadrant	District/Field Office	County
14	0100N	0050W	024 SW	HASSAYAMPA FO	YAVAPAI

Act Date	Code	Action	Action Remarks	Receipt Number
01/26/2007	403	LOCATION DATE		
01/29/2007	395	RECORDATION NOTICE RECD	1	1429882
07/27/2011	682	MAINTENANCE FEE/\$140	2012	2390761
08/23/2010	682	MAINTENANCE FEE/\$140	2011	2197909
08/27/2009	682	MAINTENANCE FEE/\$140	2010	1998665
08/26/2008	582	MAINTENANCE FEE/\$125	2009	1771504
08/22/2007	582	MAINTENANCE FEE/\$125	2008	1549998
01/29/2007	484	LOCATION YEAR / MAINTENANCE	2007	1429882
07/27/2011	392	MONIES RECEIVED	\$4760.00;1	2390761
04/11/2007	669	LAND STATUS CHECKED		
01/29/2007	501	ACCT ADV IN LEAD FILE	AMC377556;	

Line Nr Remarks



**DEPARTMENT OF THE INTERIOR  
BUREAU OF LAND MANAGEMENT**

**MINING CLAIMS**

**(LIVE) Serial Register Page**

Run Date/Time: 07/28/2011 09:56 AM

01 10-21-1976;090STAT0090;43USC1744

Case Type 384201: PLACER CLAIM

Claim Name: OLD STAGE ROAD

Commodity :

Case Disposition: ACTIVE

Serial Number

AMC377557

Lead File Number

AMC377556

Name & Address		Int Rel	% Interest
GORDON GERALD P JR	BOX 378	BROOK, IN 47922	CLAIMANT 0.000000C
BROWN TAHARA	BOX 378	BROOK, IN 47922	CLAIMANT 0.000000C

*Previous Address*

Mer Twp	Rng	Sec	Quadrant	District/Field Office	County
14	0100N	0050W	024 SW	HASSAYAMPA FO	YAVAPAI

Act Date	Code	Action	Action Remarks	Receipt Number
01/26/2007	403	LOCATION DATE		
01/29/2007	395	RECORDATION NOTICE RECD	1	1429882
08/23/2010	682	MAINTENANCE FEE/\$140	2011	2197909
08/27/2009	682	MAINTENANCE FEE/\$140	2010	1998665
08/26/2008	582	MAINTENANCE FEE/\$125	2009	1771504
08/22/2007	582	MAINTENANCE FEE/\$125	2008	1549998
01/29/2007	484	LOCATION YEAR / MAINTENANCE	2007	1429882
07/27/2011	392	MONIES RECEIVED	\$4760.00;1	2390761
04/11/2007	669	LAND STATUS CHECKED		
01/29/2007	501	ACCT ADV IN LEAD FILE	AMC377556;	

Line Nr Remarks

**List of Proprietors**

BROWN TAHARA[2244237], BOX 378, , BROOK, IN, 47922, P, - *Previous Address*  
BROWN TAHARA[2264467], PO BOX 800, , CONGRESS, AZ, 853320800, P, MATCHED

*Consolidated to Reflect P/o Box 800*

Select

Cancel

**List of Proprietors**

BROWN TAHARA[2264467], PO BOX 800, , CONGRESS, AZ, 853320800, P, MATCHED

Address Consolidated  
**ENTERED INTO COMPUTER**  
JUL 28 2011 by Linda G.  
22  
J

Select

Cancel

Amc 387245

Amc 389711

TO: UNITED STATES DEPARTMENT OF THE INTERIOR  
BUREAU OF LAND MANAGEMENT  
ONE N. CENTRAL AVE SUITE 800  
PHOENIX, AZ, 85004-4427

May 13<sup>th</sup>, 2011

NOTICE OF CHANGE IN OWNERSHIP OF MINING CLAIM

This letter and enclosed quitclaim deed, and check for the \$10. transfer fee, serves as notice that the:

AMC 387251 GOLD WATER  
AMC 389712 GOLD AMBITIONS

unpatented mining claim was transferred to the new owner:

Lynn & Kathy Brown  
HC 1 Box 2310  
Sonoita, AZ, 85637

On April 29<sup>th</sup>, 2011 by instrument of quitclaim deed.

A valid mineral discovery was made on this claim prior to locating the claim and prior its transfer in accordance with USC CRF and Arizona Revised Statute.

Sincerely,

Douglas Odette

Enclosed:  
Notification letter  
Quitclaim deed  
Transfer fee of \$20.

RECEIVED  
DLMAZ STATE OFFICE  
2011 MAY 17 A 8:40  
PHOENIX, ARIZONA

When recorded, mail to:


Name: Lynn & Kathy Brown

Address: HC 1 Box 2310

City/State/Zip Code: Sonoita, AZ, 85637

Space above this line for Recorder's use

### QUITCLAIM DEED



KNOW ALL MEN BY THESE PRESENTS:

That I (we) Douglas E Odette

the undersigned, for the consideration of Ten Dollars (\$10.00), and other valuable considerations, do hereby release, remise, and forever quitclaim unto Lynn(married) & Kathy Brown(married)

all right, title and interest in that certain Property situated in Yavapai County, State of Arizona, and described as follows:

**The unpatented Federal Mining Claim AMC387251 Gold Water as recorded in Book 4557 Page 663 in the Yavapai County Recorders Office.**

**The unpatented Federal Mining Claim AMC389712 Gold Ambitions as recorder in Book 4575 Page 598 in the Yavapai County Recorders Office.**

**NO TRANSFER NECESSARY  
EXEMPT UNDER ARS 11-1134  
A6**

IN WITNESS WHEREOF, I (we) have hereunto set my (our) hand(s) and seal this 29th day of April, 2011.

Douglas E Odette

Printed Name of Releasor

*Douglas E Odette*

Signature of Releasor

Printed Name of Releasor

Signature of Releasor

Printed Name of Witness (if required by State Laws)

Signature of Witness (if required by State Laws)

ENTERED INTO COMPUTER JUN 08 2011

*2*  
*Miller*  
*11.26*

**ACKNOWLEDGMENT**  
(States Other Than California)

State of Arizona )  
County of Maricopa ) ss.

On this 29th day of April, 2011, before me, the undersigned  
Notary Public, personally appeared Douglas E Odette

known to me to be the individual(s) who executed the foregoing instrument and acknowledged the same  
to be his(her)(their) free act and deed.

My Commission Expires: Oct 15 2013 Tracy Moening  
Notary Public

If acknowledged in the State of Florida, complete section(s) below:

(Releasor)  Personally Known (or)  Produced Identification

If applicable, Type of Identification Produced: \_\_\_\_\_

(Co-Releasor)  Personally Known (or)  Produced Identification

If applicable, Type of Identification Produced: \_\_\_\_\_



RECEIVED  
CLM AZ STATE OFFICE  
2011 MAY 17 A 8:41  
PHOENIX, ARIZONA

**ACKNOWLEDGMENT**  
(State Of California)

State of California )  
County of \_\_\_\_\_ ) ss.

On this \_\_\_\_\_ day of \_\_\_\_\_, before me, \_\_\_\_\_

\_\_\_\_\_, the undersigned Notary Public, personally appeared,

personally known to me (or proved to me on the basis of satisfactory evidence) to be the person(s) whose  
name(s) is(are) subscribed to the attached instrument and acknowledged to me that he(she)(they)  
executed the same in his(her)(their) authorized capacity(ies), and that by his(her)(their) signature(s) on  
the instrument; the person(s) or the entity upon behalf of which the person(s) acted, executed the  
instrument.

WITNESS my hand and official seal.

\_\_\_\_\_  
Notary Public

**United States Department of the Interior**  
**Bureau of Land Management**  
 LANDS/RECREATION & PLANNING  
 ONE N CENTRAL AVE  
 PHOENIX, AZ 85004 -2203  
 Phone:

Receipt

No: 2345375

<b>Transaction #:</b> 2419616	
<b>Date of Transaction:</b> 05/17/2011	
<b>CUSTOMER:</b>	
GERALD GORDON PO BOX 800 CONGRESS, AZ 85332-0800 US	

LINE #	QTY	DESCRIPTION	REMARKS	UNIT PRICE	TOTAL
1	1.00	LOCATABLE MINERALS / MINING CLAIMS-NOT NEW-UNADJUD, ONE AUTH NO. ONLY / MINING CLAIM MONEY RECEIVED CASES: AMC387251/\$20.00	TRF/2	- n/a -	20.00
<b>TOTAL:</b>					<b>\$20.00</b>

PAYMENT INFORMATION					
1	AMOUNT:	20.00	POSTMARKED:	05/13/2011	
	TYPE:	CHECK	RECEIVED:	05/17/2011	
	CHECK NO:	1024			
	NAME:	GORDON, GERALD PO BOX 800 CONGRESS AZ 85332-0800 US			

REMARKS

This receipt was generated by the automated BLM Collections and Billing System and is a paper representation of a portion of the official electronic record contained therein.

Lynn Brown  
HC 1 Box 2310  
Sonoita, AZ, 85637


REGISTERED MAIL  
BLM AZ SONOITA

2011 MAY 10 2:50

PHOENIX, ARIZONA

PHOENIX AZ 850

10 MAY 2011 PM 11 T



Bureau of Land Management  
ONE N. Central Ave. Suite 800  
Phoenix, AZ, 85004-4427

85004\$4427





UNITED STATES  
DEPARTMENT OF THE INTERIOR  
BUREAU OF LAND MANAGEMENT

**CREDIT CARD PAYMENT**  
For Mining Claim Maintenance Fee

AMC 389711  
AMC 387245  
~~AMC 387245~~

THIS IS A CHANGE OF ADDRESS

TELEPHONE SUBMISSION - ACCURACY OF THE BELOW INFORMATION IS THE RESPONSIBILITY OF THE CLAIMANT/OWNER

NAME Trish Edwards  
ADDRESS 1127 Victory Ave.  
CITY Billings STATE MT ZIP 59105  
PHONE # 406 - 248-2227

SEND RECEIPT TO  Above address  
 Other (include Name and Mailing Address):

Please see attached!

AMC NUMBER

CLAIM/SITE NAME

\_\_\_\_\_  
\_\_\_\_\_  
\_\_\_\_\_

5 # of Claim/Site  
x 140.00 Each  
\$ 700 Total Charged ME (INITIALS)

RECEIPT # 2213391

DATE STAMP

RECEIVED  
BLM AZ STATE OFFICE  
2010 AUG 30 P 3:07  
PHOENIX, ARIZONA

\*\*\*\*\* FOR OFFICIAL USE ONLY \*\*\*\*\*

DATE 9/21/10

INITIALS RE

VERIFIED \_\_\_\_\_

# FAX

**Big Snowy Resources, LP**

1127 Victory Ave

Billings, MT 59105

406-248-2227

Fax: 406-259-7915

Email: [bsr@bigsnowy.com](mailto:bsr@bigsnowy.com)



To: Attention: **PUBLIC ROOM**

Fax number: **602-417-9556**

From: **Trish Edwards**

Fax number: **406-259-7915**

Date: **8/27/2010**

Regarding: **Lease payments**

Phone number for follow-up:

**406-248-2227**

**Western Sun Exploration, Inc.**

✓ AMC-387258 Rincon Leviathan Wash

**Randy Sealey**

✓ AMC-389720 Golden Eye

✓ AMC-389722 Hassy Gold

**Jirak Group LLC**

~~AMC-396407 Western Sun 1~~

~~AMC-396408 Western Sun 2~~

~~AMC-396409 Western Sun 3~~

~~AMC-396402 Eastern Sun~~

~~AMC-396406 Sunrise~~

*already paid*

*per Trish Edwards she meant to only pay on the 3 first claims listed. Not the others. Refund \$280 over payment.*

**United States Department of the Interior**  
**Bureau of Land Management**  
 LANDS/RECREATION & PLANNING  
 ONE N CENTRAL AVE  
 PHOENIX, AZ 85004 -2203  
 Phone:

Receipt

No:

2213391

<b>Transaction #:</b> 2283508	
<b>Date of Transaction:</b> 09/10/2010	
<b>CUSTOMER:</b>	
TRISH EDWARDS 1127 VICTORY AVE BILLINGS, MT 59105-1856 US	

LINE #	QTY	DESCRIPTION	REMARKS	UNIT PRICE	TOTAL
1	1.00	LOCATABLE MINERALS / MINING CLAIMS-NOT NEW-UNADJUD, ONE AUTH NO. ONLY / MINING CLAIM MONEY RECEIVED CASES: AMC396407/\$700.00	MAINT 2011/5	- n/a -	700.00
<b>TOTAL:</b>					<b>\$700.00</b>

PAYMENT INFORMATION			
NOTE: Items will appear on credit card statement as "Bureau of Land Mgmt CO".			
1	AMOUNT:	700.00	POSTMARKED: N/A
	TYPE:	CREDIT CARD	RECEIVED: 09/10/2010
	NAME:	EDWARDS, TRISH 1127 VICTORY AVE BILLINGS MT 59105-1856 US	
	CARD NO:	XXXXXXXXXXXX9633	AUTH CODE: 04514A
	NAME ON CARD:	TRISH L EDWARDS	
	EXPIRES:	10/2013	
	SIGNATURE:		

REMARKS

This receipt was generated by the automated BLM Collections and Billing System and is a paper representation of a portion of the official electronic record contained therein.

*Refund \$280 over payment  
 paid for Amc 38958  
 Amc 389720  
 Amc 389722*

UNITED STATES  
DEPARTMENT OF THE INTERIOR  
BUREAU OF LAND MANAGEMENT

AMC 382759  
387245

**CREDIT CARD PAYMENT**  
**For Mining Claim Maintenance Fee**

THIS IS A CHANGE OF ADDRESS

TELEPHONE SUBMISSION - ACCURACY OF THE BELOW INFORMATION IS THE RESPONSIBILITY OF THE CLAIMANT/OWNER

NAME JAMES BROWN JR.  
ADDRESS 2712 FM 222 Loop North  
CITY COLTS SPRING STATE TX ZIP 77331  
PHONE # 936 - 524 3043

SEND RECEIPT TO  Above address  
 Other (Include Name and Mailing Address):

ENTERED INTO COMPUTER

AMC NUMBER  
382767  
387253  
387252

CLAIM/SITE NAME

3 # of Claim/Site  
x 140.00 Each  
\$ 420 Total Charged SC (INITIALS)

RECEIPT # 2210227

DATE STAMP

RECEIVED  
BLM AZ STATE OFFICE  
2010 AUG 21 P 12: 17  
PHOENIX, ARIZONA

\*\*\*\*\* FOR OFFICIAL USE ONLY \*\*\*\*\*

DATE \_\_\_\_\_ INITIALS \_\_\_\_\_ VERIFIED \_\_\_\_\_

United States Department of the Interior  
 Bureau of Land Management  
 LANDS/RECREATION & PLANNING  
 ONE N CENTRAL AVE  
 PHOENIX, AZ 85004 -2203  
 Phone:

Receipt

No: 2210227

<b>Transaction #:</b> 2280305	
<b>Date of Transaction:</b> 09/07/2010	
<b>CUSTOMER:</b>	
JAMES BROWN 2712 FM 222 LOOP N COLDSRING, TX 77331-7339 US	

LINE #	QTY	DESCRIPTION	REMARKS	UNIT PRICE	TOTAL
1	1.00	LOCATABLE MINERALS / MINING CLAIMS-NOT NEW-UNADJUD, ONE AUTH NO. ONLY / MINING CLAIM MONEY RECEIVED CASES: AMC382767/\$420.00	MAINT 2011/3	- n/a -	420.00
<b>TOTAL:</b>					<b>\$420.00</b>

PAYMENT INFORMATION			
NOTE: Items will appear on credit card statement as "Bureau of Land Mgmt CO".			
1	AMOUNT:	420.00	POSTMARKED: N/A
	TYPE:	CREDIT CARD	RECEIVED: 09/07/2010
	NAME:	BROWN, JAMES 2712 FM 222 LOOP N COLDSRING TX 77331-7339 US	
	CARD NO:	XXXXXXXXXXXX6914	AUTH CODE: 02719B
	NAME ON CARD:	CORA A STANDLEY	
	EXPIRES:	11/2012	
	SIGNATURE:		

REMARKS

This receipt was generated by the automated BLM Collections and Billing System and is a paper representation of a portion of the official electronic record contained therein.

AMC 387245  
389711

**MAINTENANCE FEE PAYMENT**

Claimant Name: Douglas E. Odette  
Address: 3475 N. NODAK Rd.  
City: Apache Junction State: AZ Zip: 85119  
Telephone: 480-288-8778  
E-mail address: doug.odette@gmail.com  
Signature: [Signature]

Check here if this is a change of address.

RECEIVED  
BLM  
AZ STATE OFFICE  
2010 AUG 20 A 11:30  
PHOENIX, ARIZONA  
BLM  
Date  
Stamp

LINE NO.	AMC NUMBER	CLAIM/SITE NAME	COUNTY RECORDER DATA (If available)	TWP	RNG	SEC
1	387251	Gold Water	B4557 P663	10N	5W	24
2	398712	Gold Ambitious	B4575 P598	10N	5W	25
3	389712					
4						
5						
6						
7						
8						
9						
10						

ENTERED INTO COMPUTER  
SEP 02 2010

List additional claims on Form MCF114.

Bureau of Land Management  
Arizona State Office  
www.blm.gov/az/

No. of Claims: 2 x \$140 = \$280.00  
Check No: CC Init. SC  
Receipt No.: 2197274  
For BLM Use Only

Form: MCF112  
Revised July 2009

This form is available from the Arizona Department of Mines and Mineral Resources and may be reproduced.

United States Department of the Interior  
 Bureau of Land Management  
 LANDS/RECREATION & PLANNING  
 ONE N CENTRAL AVE  
 PHOENIX, AZ 85004 -2203  
 Phone:

Receipt

No: 2197274

Transaction #: 2267143		ENTERED INTO COMPUT SEP 02 2010
Date of Transaction: 08/23/2010		
CUSTOMER:	DOUGLAS ODETTE 3475 N NODAK RD APACHE JUNCTION, AZ 85219-9613 US	

LINE #	QTY	DESCRIPTION	REMARKS	UNIT PRICE	TOTAL
1	1.00	LOCATABLE MINERALS / MINING CLAIMS-NOT NEW-UNADJUD, ONE AUTH NO. ONLY / MINING CLAIM MONEY RECEIVED CASES: AMC387251/\$280.00	MAINT (2) 2011	- n/a -	280.00
<b>TOTAL:</b>					<b>\$280.00</b>

PAYMENT INFORMATION			
NOTE: Items will appear on credit card statement as "Bureau of Land Mgmt CO".			
1	AMOUNT:	280.00	POSTMARKED: N/A
	TYPE:	CREDIT CARD	RECEIVED: 08/23/2010
	NAME:	ODETTE, DOUGLAS 3475 N NODAK RD APACHE JUNCTION AZ 85219-9613 US	
	CARD NO:	XXXXXXXXXXXX8828	AUTH CODE: 01123C
	NAME ON CARD:	DOUGLAS E ODETTE	
	EXPIRES:	02/2011	
	SIGNATURE:		

REMARKS

This receipt was generated by the automated BLM Collections and Billing System and is a paper representation of a portion of the official electronic record contained therein.



DEPARTMENT OF THE INTERIOR  
BUREAU OF LAND MANAGEMENT  
MINING CLAIMS  
MC Customer Information - WITH Legal Description  
ACTIVE CLAIMS

Run Date: 09/02/2010 11:46 AM

Page 1 of 1

ODETTE DOUGLAS  
3475 N NODAK RD  
APACHE JUNCTION, AZ 85219-9613

INT-REL: CLAIMANT

CUSTOMER ID: 2278907

Serial No	Claim Name/Number	County	D	Claim Type	Last A Yr	Mc Loc Dt	Mr_Ten	Rng_Sec	Subdivision
AMC387251	GOLD WATER	YAVAPAI	A	PLACER CLAIM	2010	10/22/2007	14 0100N	0050W 024	SE
AMC389712	GOLD AMBITIONS	YAVAPAI	A	PLACER CLAIM	2010	02/07/2008	14 0100N	0050W 025	NE

NO WARRANTY IS MADE BY BLM FOR USE OF THE DATA  
FOR PURPOSES NOT INTENDED BY BLM



Receipt 2197909

SEP 02 2010

AME 377556  
381820  
382759  
387245  
377224  
380054  
390967  
396025  
396117  
398975

**MAINTENANCE FEE PAYMENT**

Claimant Name: Tahara Brown & Gerald Gordon

Address: P.O. Box 800

City: Congress State: AZ Zip: 85332

Telephone: 219-776-4653

E-mail address: \_\_\_\_\_

Signature: Tahara Brown & Gerald Gordon

Check here if this is a change of address.

RECEIVED  
BLM  
Date  
Stamp  
PHOENIX, ARIZONA  
2010 AUG 20 A 11: 28  
BLM ARIZONA STATE OFFICE

LINE NO.	AMC NUMBER	CLAIM/SITE NAME	COUNTY RECORDER DATA (if available)	TWP	RNG	SEC
1	377557	Old Stage Road	B4476 P412	10N	5W	24
2	377559	Wagon Wheel	B4476 P410	10N	5W	24
3	381821	Golden Eagle	B4497 P118	10N	5W	34
4	381822	Gold Fever	B4497 P119	10N	5W	34
5	381825	High Grade	B4497 P123	10N	5W	27
6	382771	Gold King	B4503 P787	10N	5W	24
7	382772	Crown Point	B4503 P788	10N	5W	24
8	387248	Deep Pockets	B4557 P665	10N	5W	27
9	387256	Rincon 1	B4557 P657	10N	5W	35
10	387257	Rincon 2	B4557 P658	10N	5W	35

List additional claims on Form MCF114.

No. of Claims: 23 x \$140 = 3220.  
 Check No: CC Init. SC  
 Receipt No.: 2197909  
 For BLM Use Only

Bureau of Land Management  
 Arizona State Office  
[www.az.blm.gov](http://www.az.blm.gov)

Form: MCF112  
 Revised July 2005

This form is available from the Arizona Department of Mines and Mineral Resources and may be reproduced

10/yc

**SUPPLEMENTAL ATTACHMENT**

**Tahara Brown & Gerald Gordon**

May be used with the following forms for listing additional mining claims:

Check One.

- Affidavit of Performance of Annual Work
- Maintenance Fee Payment
- Notice of Intent to Hold Mining Claims
- Notice of Non-Liability for Labor and Materials Furnished

BLM  
Date  
Stamp

2010 AUG 20 A.H. 2803  
PHOENIX, ARIZONA

RECEIVED  
BLM AZ STATE OFFICE

LINE NO.	AMC NUMBER	CLAIM/SITE NAME	COUNTY RECORDER DATA (If available)	TWP	RNG	SEC
11	377225	Fat Mule Flats	B4476 P406	9N	5W	12
12	377226	Stanton Flats	B4476 P405	9N	5W	12
13	380056	Bonanza	B4487 P693	10N	5W	20
14	382769	Easy Money	B4503 P785	9N	4W	8
15	390967	Gold Devil	B4587 P959	10N	5W	26
16	396026	Gold Star	B4645 P429	9N	4W	8
17	396028	Prospector's Paradise	B4645 P427	9N	4W	8
18	396029	Red Gold	B4645 P426	10N	5W	34
19	396030	Titan 1	B4645 P422	10N	5W	20
20	396031	Titan 2	B4645 P423	10N	5W	20
21	396032	Titan 3	B4645 P424	10N	5W	20
22	396033	Titan 4	B4645 P425	10N	5W	20
23	396126	Lucky Spot	B4652 P93	10N	5W	34

Form MCF114  
Revised June 2005

This form is available from the Arizona Department of Mines & Mineral Resources and may be reproduced.

13/yc

**MAINTENANCE FEE PAYMENT**

Claimant Name: **Southwest Mineral, Tahara Brown**

Address: **P.O. Box 800**

City: **Congress** State: **AZ** Zip: **85332**

Telephone: **219-776-4653**

E-mail address: \_\_\_\_\_

Signature: Tahara Brown

Check here if this is a change of address.

RECEIVED  
 BLM AZ STATE OFFICE  
 2010 AUG 20 A 11: 27  
 PHOENIX, ARIZONA  
 BLM  
 Date  
 Stamp

LINE NO.	AMC NUMBER	CLAIM/SITE NAME	COUNTY RECORDER DATA (If available)	TWP	RNG	SEC
1	387245	Black Dike 1	B4559 P604	10N	5W	23
2	387246	Black Dike Ext. #1	B4559 P605	10N	5W	23
3	387249	Gold Rock #1	B4559 P603	10N	5W	23
4	387254	Poncho Villa 1	B4559 P607	10N	5W	27
5	387255	Poncho Villa 2	B4559 P608	10N	5W	27
6	387259	RYA #28	B4559 P606	10N	5W	23
7	389103	Gold Ridge	B4568 P863	10N	5W	23
8	389106	Sky High	B4568 P865	10N	5W	26
9	390975	Pyramid	B4587 P967	10N	5W	24
10	396117	Devil's Nest 1	B4652 P84	10N	4W	31

List additional claims on Form MCF114.

Bureau of Land Management  
 Arizona State Office  
[www.ez.blm.gov](http://www.ez.blm.gov)

No. of Claims: 17 x \$140 = 2,380.  
 Check No: CC Init. SC  
 Receipt No.: 2197909  
 For BLM Use Only

Form: MCF112  
 Revised July 2005

This form is available from the Arizona Department of Mines and Mineral Resources and may be reproduced

10/yc

SUPPLEMENTAL ATTACHMENT

**Southwest Mineral**

May be used with the following forms for listing additional mining claims:

Check One.

- Affidavit of Performance of Annual Work
- Maintenance Fee Payment
- Notice of Intent to Hold Mining Claims
- Notice of Non-Liability for Labor and Materials Furnished

RECEIVED  
 PHOENIX, ARIZONA  
 2010 AUG 20 A 11: 27  
 BLM  
 Date  
 Stamp

LINE NO.	AMC NUMBER	CLAIM/SITE NAME	COUNTY RECORDER DATA (If available)	TWP	RNG	SEC
11	396118	Devil's Nest 2	B4652 P85	10N	4W	31
12	396119	Devil's Nest 3	B4652 P86	10N	4W	31
13	396120	Devil's Nest 4	B4652 P87	10N	4W	31&30
14	396124	Devil's Nest 13	B4652 P91	10N	4W	31
15	396125	Devil's Nest 18	B4652 P92	10N	4W	31
16	398976	Devil's Nest 6	B4715 P499	10N	4W	31
17	398977	Devil's Nest 7	B4715 P500	10N	4W	31

ENTERED INTO COMPUTER  
 ✓  
 SEP 02 2010

Form MCF114  
Revised June 2005

This form is available from the Arizona Department of Mines & Mineral Resources and may be reproduced.

7/5c

**United States Department of the Interior**  
**Bureau of Land Management**  
 LANDS/RECREATION & PLANNING  
 ONE N CENTRAL AVE  
 PHOENIX, AZ 85004 -2203  
 Phone:

Receipt

No: 2197909

<b>Transaction #:</b> 2267781		<b>ENTERED INTO COMPUTER</b>  SEP 02 2010
<b>Date of Transaction:</b> 08/23/2010		
<b>CUSTOMER:</b>	TAHARA D BROWN PO BOX 800 CONGRESS, AZ 85332-0800 US	

LINE #	QTY	DESCRIPTION	REMARKS	UNIT PRICE	TOTAL
1	1.00	LOCATABLE MINERALS / MINING CLAIMS-NOT NEW-UNADJUD, ONE AUTH NO. ONLY / MINING CLAIM MONEY RECEIVED CASES: AMC377557/\$5600.00	MAINT (40) 2011	- n/a -	5600.00
<b>TOTAL:</b>					<b>\$5,600.00</b>

PAYMENT INFORMATION					
NOTE: Items will appear on credit card statement as "Bureau of Land Mgmt CO".					
1	AMOUNT:	5600.00	POSTMARKED:	N/A	
	TYPE:	CREDIT CARD	RECEIVED:	08/23/2010	
	NAME:	BROWN, TAHARA D PO BOX 800 CONGRESS AZ 85332-0800 US			
	CARD NO:	XXXXXXXXXXXX2505	AUTH CODE:	346810	
	NAME ON CARD:	TAHARA D BROWN			
	EXPIRES:	11/2012			
	SIGNATURE:				

REMARKS

This receipt was generated by the automated BLM Collections and Billing System and is a paper representation of a portion of the official electronic record contained therein.

MAINTENANCE FEE PAYMENT

Claimant Name: James Killgore  
Address: 1132 Tenaha St.  
City: Center State: TX Zip: 75935  
Telephone: 936-590-9834  
E-mail address: \_\_\_\_\_  
Signature: James Killgore

Check here if this is a change of address.

RECEIVED  
BLM AZ STATE OFFICE  
2010 AUG 31 P 3:37  
PHOENIX, ARIZONA  
BLM  
Date  
Stamp

LINE NO.	AMC NUMBER	CLAIM/SITE NAME	COUNTY RECORDER DATA (if available)	TWP	RNG	SEC
1	387250	Gold Trap	B4557 P660	10N	5W	27
2						
3						
4						
5						
6						
7						
8						
9						
10						

List additional claims on Form MCF114.

Bureau of Land Management  
Arizona State Office  
[www.blm.gov](http://www.blm.gov)

No. of Claims: 1 x \$140. = \$140.00  
Check No: CC Init. ACT  
Receipt No.: 2210659  
For BLM Use Only

Form: MCF112  
Revised July 2005

This form is available from the Arizona Department of Mines and Mineral Resources and may be reproduced.

9/20/2010 TS  
ENTERED INTO COMPUTER

**United States Department of the Interior  
Bureau of Land Management  
LANDS/RECREATION & PLANNING  
ONE N CENTRAL AVE  
PHOENIX, AZ 85004 -2203  
Phone:**

Receipt

No: 2210659

<b>Transaction #:</b> 2280744	
<b>Date of Transaction:</b> 09/07/2010	
CUSTOMER:	
JAMES KILLGORE 1132 TENAHA ST CENTER, TX 75935-3010 US	

LINE #	QTY	DESCRIPTION	REMARKS	UNIT PRICE	TOTAL
1	1.00	LOCATABLE MINERALS / MINING CLAIMS- NOT NEW-UNADJUD, ONE AUTH NO. ONLY / MINING CLAIM MONEY RECEIVED CASES: AMC387250/\$140.00	MAINT FEE PYMNT (1) 2011	- n/a -	.140.00
<b>TOTAL:</b>					<b>\$140.00</b>

PAYMENT INFORMATION			
NOTE: Items will appear on credit card statement as "Bureau of Land Mgmt CO".			
1	AMOUNT:	140.00	POSTMARKED: N/A
	TYPE:	CREDIT CARD	RECEIVED: 09/07/2010
	NAME:	KILLGORE, JAMES 1132 TENAHA ST CENTER TX 75935-3010 US	
	CARD NO:	XXXXXXXXXXXX5807	AUTH CODE: 007178
	NAME ON CARD:	JAMES KILLGOR	
	EXPIRES:	03/2011	
	SIGNATURE:		

REMARKS

This receipt was generated by the automated BLM Collections and Billing System and is a paper representation of a portion of the official electronic record contained therein.



AMC 387245

**MAINTENANCE FEE PAYMENT**

Claimant Name: Western Sun Exploration

Address: 1127 Victory Ave

City: Billings State: MT Zip: 59105

Telephone: 406-670-3154

E-mail address: blackgold77@bresnan.net

Signature: [Signature]  
President

Check here if this is a change of address.

ENTERED  
SEP 16 2005  
2:01

RECEIVED  
BLM AZ STATE OFFICE  
PHOENIX, ARIZONA  
2009 AUG 28 P 2:01

BLM  
Date  
Stamp

LINE NO.	AMC NUMBER	CLAIM/SITE NAME	COUNTY RECORDER DATA (If available)	TWP	RNG	SEC
1	387258	Rincon Leviathan Wash	B4557 P659	10N	5W	35
2						
3						
4						
5						
6						
7						
8						
9						
10						

List additional claims on Form MCF114.

Bureau of Land Management  
Arizona State Office  
[www.az.blm.gov](http://www.az.blm.gov)

No. of Claims: 1 x \$140. = \$140.  
Check No: CC Init. SC  
Receipt No.: 2000683  
For BLM Use Only

ENTERED  
SEP 16 2005  
2:01

Form: MCF112  
Revised July 2005

This form is available from the Arizona Department of Mines and Mineral Resources and may be reproduced.

# FAX

Big Snowy Resources, LP

1127 Victory Ave

Billings, MT 59105

406-248-2227

Fax: 406-259-7915

Email: bsr@bigsnowy.com



To: Susie or Tina

Fax number: 602-417-9314

From: Randy Sealey

Fax number: 406-259-7915

Date: 8/27/2009

Regarding: Maintenance Fee Payment

Phone number for follow-up:

406-248-2227

Hi Susie or Tina,

I will call you in the morning and give you a Credit Card # for payment.

Thank you,

Randy Sealey

RECEIVED  
BLM AZ STATE OFFICE  
2009 AUG 28 P 2:07  
PHOENIX, ARIZONA

2 pages including cover page.

**United States Department of the Interior**

**Bureau of Land Management**

BUSINESS & SUPPORT SVCS DIV

ONE N CENTRAL AVE SUITE 800

PHOENIX, AZ 85004 -4427

Phone: (602) 417-9200

Receipt

No:

2000683

<b>Transaction #:</b> 2065271	
<b>Date of Transaction:</b> 09/11/2009	
<b>CUSTOMER:</b>	RANDY SEALEY 1127 VICTORY AVE BILLINGS,MT 59105-1856 US

LINE #	QTY	DESCRIPTION	REMARKS	UNIT PRICE	TOTAL
1	1.00	LOCATABLE MINERALS / MINING CLAIMS-NOT NEW-UNADJUD,ONE AUTH NO. ONLY / MINING CLAIM MONEY RECEIVED CASES: AMC387258/\$420.00	MAINT (3) 2010	- n/a -	420.00
2	0.67	LOCATABLE MINERALS / MINING CLAIMS-NOT NEW-UNADJUD,ONE AUTH NO. ONLY / MINING CLAIM MONEY RECEIVED CASES: AMC387258/\$-280.00	MAINT (3) 2010	- n/a -	-280.00
<b>TOTAL:</b>					<b>\$140.00</b>

PAYMENT INFORMATION			
NOTE: Items will appear on credit card statement as "Bureau of Land Mgmt CO".			
1	AMOUNT:	-280.00	POSTMARKED: N/A
	TYPE:	CREDIT CARD (REFUND OR DEBIT VOUCHER)	RECEIVED: 09/11/2009
	NAME:	SEALEY, RANDY 1127 VICTORY AVE BILLINGS MT 59105-1856 US	
	CARD NO:	XXXXXXXXXXXX9558	AUTH CODE: 15552Z
	NAME ON CARD:	RANDY SEALEY	
	EXPIRES:	10/2010	
	SIGNATURE:		
2	AMOUNT:	420.00	POSTMARKED: N/A
	TYPE:	CREDIT CARD	RECEIVED: 09/11/2009
	NAME:	SEALEY, RANDY 1127 VICTORY AVE BILLINGS MT 59105-1856 US	
	CARD NO:	XXXXXXXXXXXX9558	AUTH CODE: 15552Z
	NAME ON CARD:	RANDY SEALEY	

EXPIRES: 10/2010

SIGNATURE:

REMARKS

This receipt was generated by the automated BLM Collections and Billing System and is a paper representation of a portion of the official electronic record contained therein.

AMC 387245

AMC 389711

MAINTENANCE FEE PAYMENT

Claimant Name: Douglas E Odette

Address: 3475 N. Nodak Rd.

City: Apache Junction State: AZ Zip: 85119

Telephone: 480 288 8778

E-mail address: d.odette@nationalfirecontrol.com

Signature: Douglas E Odette

Check here if this is a change of address.

RECEIVED  
 ARIZONA STATE OFFICE  
 2009 AUG 28 A 9:39  
 GLENDALE, ARIZONA  
 BLM  
 Date  
 Stamp

LINE NO.	AMC NUMBER	CLAIM/SITE NAME	COUNTY RECORDER DATA (If available)	TWP	RNG	SEC
1	387251	Gold Water	B4557 P663	10N	5W	24
2	<del>398712</del>	Gold Ambitions	B4575 P598	10N	5W	25
3	Amc 389712					
4						
5						
6						
7						
8						
9						
10						

List additional claims on Form MCF114.

Bureau of Land Management  
Arizona State Office  
[www.az.blm.gov](http://www.az.blm.gov)

No. of Claims: 2 x \$140. = \$280.  
 Check No: \_\_\_\_\_ Init. SO  
 Receipt No.: 1999837  
 For BLM Use Only

Form: MCF112  
Revised July 2005

This form is available from the Arizona Department of Mines and Mineral Resources and may be reproduced.

ENTERED INTO COMPUTER ✓

Receipt # 1999837

**United States Department of the Interior**  
**Bureau of Land Management**  
 BUSINESS & SUPPORT SVCS DIV  
 ONE N CENTRAL AVE SUITE 800  
 PHOENIX, AZ 85004 -4427  
 Phone: (602) 417-9200

Receipt

No: 1999837

<b>Transaction #:</b> 2064407	
<b>Date of Transaction:</b> 09/10/2009	
<b>CUSTOMER:</b>	DOUGLAS ODETTE 3475 N NODAK RD APACHE JUNCTION, AZ 85119-9613 US

LINE #	QTY	DESCRIPTION	REMARKS	UNIT PRICE	TOTAL
1	1.00	LOCATABLE MINERALS / MINING CLAIMS-NOT NEW-UNADJUD, ONE AUTH NO. ONLY / MINING CLAIM MONEY RECEIVED <b>CASES: AMC387251/\$280.00</b>	MAINT (2) 2010	- n/a -	280.00
<b>TOTAL:</b>					<b>\$280.00</b>

PAYMENT INFORMATION					
NOTE: Items will appear on credit card statement as "Bureau of Land Mgmt CO".					
1	<b>AMOUNT:</b>	280.00	<b>POSTMARKED:</b>	N/A	
	<b>TYPE:</b>	CREDIT CARD	<b>RECEIVED:</b>	09/10/2009	
	<b>NAME:</b>	ODETTE, DOUGLAS 3475 N NODAK RD APACHE JUNCTION AZ 85119-9613 US			
	<b>CARD NO:</b>	XXXXXXXXXXXX8828	<b>AUTH CODE:</b>	02022A	
	<b>NAME ON CARD:</b>	DOUGLAS E ODETTE			
	<b>EXPIRES:</b>	02/2011			
	<b>SIGNATURE:</b>				

REMARKS	

This receipt was generated by the automated BLM Collections and Billing System and is a paper representation of a portion of the official electronic record contained therein.

AMC 382759  
 389711  
 390967  
 377556  
 396025  
 396381  
 396117  
 387245  
 389103

**MAINTENANCE FEE PAYMENT**

Claimant Name: Southwest Mineral, Tahara Brown

Address: P.O. Box 800

City: Congress State: AZ Zip: 85332

Telephone: 219-776-4653

E-mail address: \_\_\_\_\_

Signature: Tahara Brown

Check here if this is a change of address.

BLM  
Date  
Stamp

PHOENIX, ARIZONA

2009 AUG 27 A 9: 35

RECEIVED  
 ARIZONA STATE OFFICE  
 381820  
 380054

LINE NO.	AMC NUMBER	CLAIM/SITE NAME	COUNTY RECORDER DATA (If available)	TWP	RNG	SEC
1	396117 L	Devil's Nest 1	B4652 P84	10N	4W	31
2	396118	Devil's Nest 2	B4652 P85	10N	4W	31
3	396119	Devil's Nest 3	B4652 P86	10N	4W	31
4	396120	Devil's Nest 4	B4652 P87	10N	4W	31&30
5	396124	Devil's Nest 13	B4652 P91	10N	4W	31
6 *	396125	Devil's Nest 18	B4652 P92	10N	4W	31
7 ?	389724	Gold Trail	B4575 P610	10N	5W	28
8	387259	RYA 28	B4559 P606	10N	5W	23
9	387245 L	Black Dike 1	B4559 P604	10N	5W	23
10	387246	Black Dike Ext #1	B4559 P605	10N	5W	23

List additional claims on Form MCF114.

Bureau of Land Management  
 Arizona State Office  
[www.az.blm.gov](http://www.az.blm.gov)

No. of Claims: \_\_\_\_\_ x \$140.= \_\_\_\_\_

Check No: \_\_\_\_\_ Init. \_\_\_\_\_

Receipt No.: #1998665

For BLM Use Only

Form: MCF112  
 Revised July 2005

This form is available from the Arizona Department of Mines and Mineral Resources and may be reproduced.



**SUPPLEMENTAL ATTACHMENT**

**Southwest Mineral  
P.O. Box 800  
Congress, AZ, 85332**

May be used with the following forms for listing additional mining claims:

Check One.

- Affidavit of Performance of Annual Work
- Maintenance Fee Payment
- Notice of Intent to Hold Mining Claims
- Notice of Non-Liability for Labor and Materials Furnished

BLM  
Date  
Stamp

PHOENIX, ARIZONA  
 2009 AUG 27 A 9:35

RECEIVED  
 CLAIM STATE OFFICE

LINE NO.	AMC NUMBER	CLAIM/SITE NAME	COUNTY RECORDER DATA (If available)	TWP	RNG	SEC
✓ 11	389106	Sky High	B4568 P865	10N	5W	26
✓ 12	389103	Gold Ridge	B4568 P863	10N	5W	23
✓ 13	387249 <sup>1/2</sup>	Gold Rock #1	B4559 P603	10N	5W	23
✓ 14	387254	Poncho Villa 1	B4559 P607	10N	5W	27
✓ 15	387255	Poncho Villa 2	B4559 P608	10N	5W	27
✓ 16	390975	Pyramid	B4587 P967	10N	5W	24

Form MCF114  
Revised June 2005





# faxZERO

Send a fax for free

## Recipient Information

To: Tina or Suzie  
Company: BLM  
Fax #: 6024179314

## Sender Information

From: Tahara Brown  
Company: Southwest Mineral  
Email address: [jgordon@southwestmineral.com](mailto:jgordon@southwestmineral.com)  
Sent on: Thursday, August 27 2009 at 11:02 AM CDT

RECEIVED  
FLM AZ STATE OFFICE  
2009 AUG 27 A 9:35  
PHOENIX, ARIZONA

This fax was sent using the FaxZero.com free fax service. FaxZero.com has a zero tolerance policy for abuse and junk faxes. If this fax is spam or abusive, please e-mail [support@faxzero.com](mailto:support@faxzero.com) or send a fax to 800-980-6858. Specify fax #2296733. We will add your fax number to the block list.

**MAINTENANCE FEE PAYMENT**

Claimant Name: Tahara Brown & Gerald Gordon, Jr.

Address: P.O. Box 800

City: Congress State: AZ Zip: 85332

Telephone: 219-776-4653

E-mail address: \_\_\_\_\_

Signature: *Tahara Brown*

Check here if this is a change of address.

RECEIVED  
 ARIZONA STATE OFFICE  
 2009 AUG 27 A 9:35  
 TUCSON, ARIZONA  
 BLM  
 Date  
 Stamp

LINE NO.	AMC NUMBER	CLAIM/SITE NAME	COUNTY RECORDER DATA (if available)	TWP	RNG	SEC
✓ 1	382772	Crown Point	B4503 P788	10N	5W	24
✓ 2	387248 <sup>NP</sup>	Deep Pockets	B4557 P665	10N	5W	27
✓ 3	390967	Gold Devil	B4587 P959	10N	5W	26
✓ 4	381822	Gold Fever	B4497 P119	10N	5W	34
✓ 5	396028	Prospector's Paradise	B4645 P427	9N	4W	8
✓ 6	396026	Gold Star	B4645 P429	9N	4W	8
✓ 7	382769	Easy Money	B4503 P785	9N	4W	8
✓ 8	381821	Golden Eagle	B4497 P118	10N	5W	34
✓ 9	381825	High Grade	B4497 P123	10N	5W	27
✓ 10	377557	Old Stage Road	B4476 P412	10N	5W	24

List additional claims on Form MCF114.

Bureau of Land Management  
 Arizona State Office  
[www.az.blm.gov](http://www.az.blm.gov)

No. of Claims: \_\_\_\_\_ x \$140 = \_\_\_\_\_  
 Check No: \_\_\_\_\_ Init. \_\_\_\_\_  
 Receipt No.: \_\_\_\_\_  
 For BLM Use Only

Form: MCF112  
 Revised July 2005

This form is available from the Arizona Department of Mines and Mineral Resources and may be reproduced.

**SUPPLEMENTAL ATTACHMENT**

**Tahara Brown & Gerald Gordon**

May be used with the following forms for listing additional mining claims:  
**P.O. Box 800**  
**Congress, AZ, 85332**

Check One.

- Affidavit of Performance of Annual Work
- Maintenance Fee Payment
- Notice of Intent to Hold Mining Claims
- Notice of Non-Liability for Labor and Materials Furnished

BLM  
Date  
Stamp

2009 AUG 27 A 9:35  
PHOENIX, ARIZONA

RECEIVED  
PHOENIX STATE OFFICE

LINE NO.	AMC NUMBER	CLAIM/SITE NAME	COUNTY RECORDER DATA (If available)	TWP	RNG	SEC
✓ 11	377559	Wagon Wheel	B4476 P410	10N	5W	24
✓ 12	396384	Weaver #1	B4658 P891	9N	4W	5
✓ 13	382771	Gold King	B4503 P787	10N	5W	24
✓ 14	387256	Rincon 1	B4557 P657	10N	5W	35
✓ 15	387257	Rincon 2	B4557 P658	10N	5W	35
✓ 16	377560	Weaver's Gold Trail	B4476 P409	9N	5W	25
✓ 17	396025	Golden Sun	B4645 P430	10N	5W	34
✓ 18	396029	Red Gold	B4645 P426	10N	5W	34
✓ 19	396030	Titan 1	B4645 P422	10N	5W	20
✓ 20	396031	Titan 2	B4645 P423	10N	5W	20
✓ 21	396032	Titan 3	B4645 P424	10N	5W	20
✓ 22	396033	Titan 4	B4645 P425	10N	5W	20
✓ 23	396126	Lucky Spot	B4652 P93	10N	5W	34
✓ 24	380056	Bonanza	B4487 P693	10N	5W	20

Form MCF114  
Revised June 2005

This form is available from the Arizona Department of Mines & Mineral Resources and may be reproduced.



# faxZERO

Send a fax for free

## Recipient Information

To: Tina or Suzie  
Company: BLM  
Fax #: 6024179314

## Sender Information

From: Tahara Brown  
Company: Southwest Mineral  
Email address: [jgordon@southwestmineral.com](mailto:jgordon@southwestmineral.com)  
Sent on: Thursday, August 27 2009 at 11:04 AM CDT

RECEIVED  
BLM AZ STATE OFFICE  
2009 AUG 27 A 9:35  
PHOENIX, ARIZONA

This fax was sent using the FaxZero.com free fax service. FaxZero.com has a zero tolerance policy for abuse and junk faxes. If this fax is spam or abusive, please e-mail [support@faxzero.com](mailto:support@faxzero.com) or send a fax to 800-980-6858. Specify fax #2296748. We will add your fax number to the block list.

**United States Department of the Interior**

**Bureau of Land Management**

BUSINESS & SUPPORT SVCS DIV

ONE N CENTRAL AVE SUITE 800

PHOENIX, AZ 85004 -4427

Phone: (602) 417-9200

Receipt

No:

1998665

**Transaction #:** 2063206

**Date of Transaction:** 09/09/2009

<b>CUSTOMER:</b>	TAHARA D BROWN PO BOX 800 CONGRESS, AZ 85332-0800 US
------------------	--

LINE #	QTY	DESCRIPTION	REMARKS	UNIT PRICE	TOTAL
1	1.00	LOCATABLE MINERALS / MINING CLAIMS-NOT NEW-UNADJUD, ONE AUTH NO. ONLY / MINING CLAIM MONEY RECEIVED CASES: AMC396117/\$5600.00	MAINT 2010/40	- n/a -	5600.00
<b>TOTAL:</b>					<b>\$5,600.00</b>

**PAYMENT INFORMATION**

NOTE: Items will appear on credit card statement as "Bureau of Land Mgmt CO".

1	<b>AMOUNT:</b>	5600.00	<b>POSTMARKED:</b>	N/A
	<b>TYPE:</b>	CREDIT CARD	<b>RECEIVED:</b>	09/09/2009
	<b>NAME:</b>	BROWN, TAHARA D PO BOX 800 CONGRESS AZ 85332-0800 US		
	<b>CARD NO:</b>	XXXXXXXXXXXX7972	<b>AUTH CODE:</b>	00975B
	<b>NAME ON CARD:</b>	TAHARA D BROWN		
	<b>EXPIRES:</b>	03/2010		
	<b>SIGNATURE:</b>			

**REMARKS**

This receipt was generated by the automated BLM Collections and Billing System and is a paper representation of a portion of the official electronic record contained therein.

564

UNITED STATES DEPARTMENT OF THE INTERIOR  
BUREAU OF LAND MANAGEMENT

AMC 382759

FORM APPROVED  
OMB NO. 1004-0114  
Expires: February 28, 2010

MAINTENANCE FEE WAIVER CERTIFICATION

SEE INSTRUCTIONS ON REVERSE

AMC 387245

1. This small miner waiver is filed for the assessment year beginning at noon on September 1, 2008 and ending at noon on September 1, 2009.
2. The undersigned and all related parties owned ten or fewer mining claims, mill, or tunnel sites located and maintained on Federal lands in the United States of America on September 1, 2008.
3. The undersigned have performed the assessment work required by law for each mining claim listed prior to filing this waiver and understand that by filing this form; an affidavit of assessment work must be recorded by the December 30th following the filing of this waiver.
4. The undersigned understand that if the assessment work obligation has not yet come due under 30 U.S.C. 28 (for those claims in their first assessment year only); a notice of intent to hold reciting this condition must be recorded by the December 30th following the filing of this waiver.
5. The undersigned understand that mill and tunnel sites may also be listed upon this waiver and be waived from payment of the maintenance fee; and that a notice of intent to hold for these sites is required to be recorded by the December 30th immediately following the filing of this waiver.
6. The undersigned understand and acknowledge that pursuant to 43 U.S.C. 1212 and 18 U.S.C. 1001; the filing or recording of a false, fictitious, or fraudulent document with the Bureau of Land Management may result in a fine of up to \$250,000, a prison term not to exceed five years, or both.
7. The mining claims, mill or tunnel sites for which this waiver from payment of the maintenance fees is requested are:

CLAIM OR SITE NAME	BLM RECORDATION SERIAL NUMBER
1. High stakes	AMC 387252
2. Nugget Trail	AMC 387253
3. Antelope Gulch	AMC 382767
4.	
5.	
6.	
7.	
8.	
9.	
10.	

The owner(s) (claimants) of the above mining claims and sites are:

James Brown Jr.  
 (Owner's Name - Please Print)  
 2712 FM 222 Loop N  
 (Street or P.O. Box)  
 Cold Spring TX 77331  
 (City) (State) (Zip Code)

James Brown Jr.  
 (Owner's Signature)

\_\_\_\_\_  
 (Owner's Name - Please Print)  
 \_\_\_\_\_  
 (Street or P.O. Box)  
 \_\_\_\_\_  
 (City) (State) (Zip Code)

\_\_\_\_\_  
 (Owner's Signature)

\_\_\_\_\_  
 (Owner's Name - Please Print)  
 \_\_\_\_\_  
 (Street or P.O. Box)  
 \_\_\_\_\_  
 (City) (State) (Zip Code)

\_\_\_\_\_  
 (Owner's Signature)

RECEIVED  
 BLM AZ STATE OFFICE  
 PHOENIX, ARIZONA  
 2009 SEP -1 A 8:41

(Continued on page 2)



(Owner's Name - Please Print)	(Owner's Signature)
(Street or P.O. Box)	(City) (State) (Zip Code)
(Owner's Name - Please Print)	(Owner's Signature)
(Street or P.O. Box)	(City) (State) (Zip Code)
(Owner's Name - Please Print)	(Owner's Signature)
(Street or P.O. Box)	(City) (State) (Zip Code)
(Owner's Name - Please Print)	(Owner's Signature)
(Street or P.O. Box)	(City) (State) (Zip Code)

**INSTRUCTIONS**

1. This certification is made under the provisions of § 1744 of Title 43 and § 28-28k of Title 30 of the United States Code; and the regulations thereunder (43 CFR Part 3830).
2. The claimant(s) **must** fill in the dates in paragraph 1 for the beginning and ending of the assessment year for which this waiver is sought.
3. The claimant(s) **must** fill in the date in paragraph 2 for the beginning of the assessment year for which this waiver is sought.
4. All claim and site names and Bureau of Land Management (BLM) serial numbers **must** be listed for the mining claims, mill sites, and tunnel sites for which the waiver is sought.
5. All owners of the mining claims, mill sites, and tunnel sites and their addresses **must** be given.
6. This waiver form **must** be signed by all the claimants or their designated agent, in original form. If an agent is designated, a notarized designation of agent, signed by all of the claimants with proper address given, **must** be submitted with this waiver.
7. This form **must** be filed no later than September 1st for the upcoming assessment year in the BLM State Office where the mining claims or sites are recorded, or the waiver cannot be granted by the BLM. (Example: to obtain a waiver for the assessment year 2000, which begins at noon on September 1, 1999, you **must** qualify for and file for a waiver no later than September 1, 1999, in the proper BLM State Office).
8. For all mining claims which require assessment work, you **must** record an affidavit of labor on or before the December 30th immediately following the filing of this waiver. For all other mining claims or sites waived, you **must** record a notice of intent to hold on or before the December 30th immediately following the filing of this waiver.
9. Mill and tunnel sites may also be listed upon this waiver and be waived from payment of the maintenance fee. A notice of intent to hold for these sites is required to be filed by the December 30th following the filing of this waiver.

**NOTICE/BURDEN HOURS STATEMENT**

The Privacy Act of 1974, *as amended*, and the regulation in 43 CFR 2.48(d) provide that you be furnished the following information in connection with the information required by this certification of waiver from rental fees.

**AUTHORITY:** 30 U.S.C. 28-28k; 43 U.S.C. 1201, 1457, 1740, and 1744; and 43 CFR 3830.

**PRINCIPLE PURPOSE:** This information is to be used to verify that the owner(s) (claimants) of a mining claim has complied with 30 U.S.C. 28f and is entitled to perform assessment work in lieu of paying the maintenance fee for the mining claims listed on this form.

**ROUTINE USE:** (1) Adjudication of the claimant(s) certification of waiver from paying the maintenance fee otherwise required by 30 U.S.C. 28f. (2) Disclosure may be made to appropriate Federal agencies when location is made within the agency's geographic area of responsibility. (3) Information from the record and/or the record will be transferred to the appropriate Federal, State, or local agency, or a member of the public in response to a specific request for pertinent information. (4) Information may also be provided to the Department of Justice or in a proceeding before a court or adjudicative body; or to Federal, State, local or foreign agencies when needed for enforcement of civil or criminal codes or applicable regulations concerning title rights upon the public land.

**EFFECT OF NOT PROVIDING INFORMATION:** Disclosure of this information is required by 30 U.S.C. 28f and 43 CFR Part 3830 for those qualified claimants wishing to take the small miner waiver allowed. Failure to supply the information required in this form to support the claimants certification of waiver from payment of the otherwise required maintenance fees will result in the waiver being disallowed and the mining claims subject to forfeiture by BLM under 30 U.S.C. 28i.

The Paperwork Reduction Act of 1995 requires us to inform you that:

This information is being collected to allow the BLM to determine if you qualify for a waiver from the payment of \$100 per mining claim or site maintenance fee established in 30 U.S.C. 28f and the implementing regulations at 43 CFR 3830. A response to this request is required in accordance with the statute to obtain your benefit.

BLM would like you to know that you do not have to respond to this, or any other, Federal agency-sponsored information collection unless it displays a currently valid OMB control number.

Public reporting burden for this form is estimated to average 20 minutes (.33 hours) per response, including time to review instructions, gathering and maintaining data, and completing and reviewing the form. Direct comments regarding this burden estimate, or any other aspect of this form, to the U.S. Department of the Interior, Bureau of Land Management, (1004-0114) Bureau Information Collection Clearance Officer (WO-630), Mail Stop 401 LS, 1849 C St., N.W., Washington, D.C. 20748

PHOENIX ARIZONA  
 FOR OFFICIAL USE ONLY  
 2000 SEP 1 8 41  
 BLM AZ STATE OFFICE  
 RECEIVED

When Recorded Return Document to:

James Brown Jr.  
2712 FM 222 Loop N  
Coldspring TX 77331  
USA San Jacinto County


Check here is this is a change of address.

Telephone: \_\_\_\_\_

E-mail address: \_\_\_\_\_

**AFFIDAVIT OF PERFORMANCE OF ANNUAL WORK**

- 1. State of Arizona, County of Yavapai ss:
- 2. I (Name) James Brown Jr.
- 3. Reside at (Address) 2712 FM 222 Loop N



City Coldspring County San Jacinto

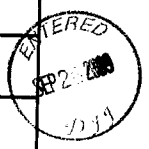
State TX Zip 77331 being duly sworn, depose and say that I am a citizen of the United States, more than eighteen years of age, and that all of the facts set forth in this affidavit, subject to the provisions and penalties of 18 U.S.C. 1001 pertaining to the filing of false, fictitious, or fraudulent statements with the United States, are true and correct according to the best of my knowledge, information and belief.

4. Owner's name and address (If not shown in Items 1-3 above). \_\_\_\_\_

5. That I am personally acquainted with the mining claim(s). The work and improvements were made by and at the expense of the owner(s) of said claim(s). Said contiguous group of claims, listed on this document, are situated in the

(optional) Mining District: Yavapai County, Arizona.

Line No.	AMC NUMBER	CLAIM/SITE NAME	COUNTY RECORDER DATA (If available)	TWP	RNG	SEC
1	387252	High Stakes	And Wayman-Trujillo	T10	R5W	27
2	387253	Nugget Trail	And Wayman-Trujillo	T10	R5W	27
3	382767	Antelope Gulch	And Wayman-Trujillo	T10	R5W	24
4						
5						
6						





**AFFIDAVIT OF PERFORMANCE OF ANNUAL WORK – page 2**

BLM  
Date  
Stamp

2009 SEP - 1 A 8:41  
 PHOENIX, ARIZONA  
 DLN AZ STATE OFFICE

7						
8						
9						
10						

6. That between the dates starting at 12 o'clock noon on September 1, 20 08 and ending at 12 o'clock noon on September 1, 20 09 at least \$ 6,000.00 dollars worth of work and improvements were done and performed upon said claim(s) or upon one or more of a contiguous group of claims for the benefit of all, wholly or partly outside of a contiguous group of claims for the benefit of all, not including the location work.


7. That the following persons were employed to perform the work and improvements described herein: \_\_\_\_\_

8. That the work and improvements performed were: Road improvement, cleanup  
the removing dead brush, and assessment work,

9. Dated: 8-20-09 Signature: [Signature]

SUBSCRIBED AND SWORN TO before me, a Notary Public, this 20<sup>th</sup> day of August 2009

By: [Signature]  
 Notary Public [Signature]  
 My Commission Expires 3-11-12



Bureau of Land Management  
 Arizona State Office  
[www.az.blm.gov](http://www.az.blm.gov)

No. of Claims: 3 x \$10 = 30.00  
 Check No.: MO Init. SPB  
 Receipt No.: 1995685  
 For BLM Use Only

**United States Department of the Interior**  
**Bureau of Land Management**  
 BUSINESS & SUPPORT SVCS DIV  
 ONE N CENTRAL AVE SUITE 800  
 PHOENIX, AZ 85004 -4427  
 Phone: (602) 417-9200

Receipt

No: 1995685

<b>Transaction #:</b> 2059993	
<b>Date of Transaction:</b> 09/03/2009	
<b>CUSTOMER:</b>	JAMES BROWN 2712 FM 222 LOOP N COLDSRING, TX 77331-7339 US

LINE #	QTY	DESCRIPTION	REMARKS	UNIT PRICE	TOTAL
1	1.00	LOCATABLE MINERALS / MINING CLAIMS-NOT NEW-UNADJUD, ONE AUTH NO. ONLY / MINING CLAIM MONEY RECEIVED CASES: AMC387252/\$30.00	POL/WAIVER	- n/a -	30.00
<b>TOTAL:</b>					<b>\$30.00</b>

PAYMENT INFORMATION					
1	AMOUNT:	30.00	POSTMARKED:	08/26/2009	
	TYPE:	CHECK	RECEIVED:	09/01/2009	
	CHECK NO:	17020514428			
	NAME:	BROWN, JAMES 2712 FM 222 LOOP N COLDSRING TX 77331-7339 US			

REMARKS

This receipt was generated by the automated BLM Collections and Billing System and is a paper representation of a portion of the official electronic record contained therein.

AMC 387245  
389711

**MAINTENANCE FEE PAYMENT**

Claimant Name: Douglas E Odette

Address: 3475 N. Nodak Rd.

City: Apache Junction State: AZ Zip: 85119

Telephone: 480 288 8778

E-mail address: d.odette@nationalfirecontrol.com

Signature: Douglas E Odette

Check here if this is a change of address.

BLM  
Date  
Stamp

RECEIVED  
BLM STATE OFFICE  
PHOENIX, ARIZONA  
2009 AUG 28 P 2 07

LINE NO.	AMC NUMBER	CLAIM/SITE NAME	COUNTY RECORDER DATA (If available)	TWP	RNG	SEC
1	387251	Gold Water	B4557 P663	10N	5W	24
2	398712	Gold Ambitions	B4575 P598	10N	5W	25
3						
4						
5						
6						
7						
8						
9						
10						

List additional claims on Form MCF114.

Bureau of Land Management  
Arizona State Office  
[www.az.blm.gov](http://www.az.blm.gov)

No. of Claims: 2 x \$140. = \$280.  
Check No: CC Init. SC  
Receipt No.: 1999837  
For BLM Use Only

Form: MCF112  
Revised July 2005

This form is available from the Arizona Department of Mines and Mineral Resources and may be reproduced.

ENTERED  
SEP 22 2009  
299

**United States Department of the Interior**  
**Bureau of Land Management**  
 BUSINESS & SUPPORT SVCS DIV  
 ONE N CENTRAL AVE SUITE 800  
 PHOENIX, AZ 85004 -4427  
 Phone: (602) 417-9200

Receipt

No: 1999837

<b>Transaction #:</b> 2064407	
<b>Date of Transaction:</b> 09/10/2009	
<b>CUSTOMER:</b>	DOUGLAS ODETTE 3475 N NODAK RD APACHE JUNCTION, AZ 85119-9613 US

LINE #	QTY	DESCRIPTION	REMARKS	UNIT PRICE	TOTAL
1	1.00	LOCATABLE MINERALS / MINING CLAIMS- NOT NEW-UNADJUD, ONE AUTH NO. ONLY / MINING CLAIM MONEY RECEIVED CASES: AMC387251/\$280.00	MAINT (2) 2010	- n/a -	280.00
<b>TOTAL:</b>					<b>\$280.00</b>

PAYMENT INFORMATION			
NOTE: Items will appear on credit card statement as "Bureau of Land Mgmt CO".			
1	AMOUNT:	280.00	POSTMARKED: N/A
	TYPE:	CREDIT CARD	RECEIVED: 09/10/2009
	NAME:	ODETTE, DOUGLAS 3475 N NODAK RD APACHE JUNCTION AZ 85119-9613 US	
	CARD NO:	XXXXXXXXXXXX8828	AUTH CODE: 02022A
	NAME ON CARD:	DOUGLAS E ODETTE	
	EXPIRES:	02/2011	
	SIGNATURE:		

REMARKS

This receipt was generated by the automated BLM Collections and Billing System and is a paper representation of a portion of the official electronic record contained therein.

AMC 387245  
AMC 389711

**MAINTENANCE FEE PAYMENT**

Claimant Name: Douglas E Odette  
 Address: 3475 N. Nodak Rd.  
 City: Apache Junction State: AZ Zip: 85119  
 Telephone: 480 288 8778  
 E-mail address: d.odette@national-firecontrol.com  
 Signature: Douglas E Odette 1 Com

BLM  
Date  
Stamp

2009 AUG 28 A 11:47  
PHOENIX, ARIZONA

RECEIVED  
BLM AZ STATE OFFICE

Check here if this is a change of address.

LINE NO.	AMC NUMBER	CLAIM/SITE NAME	COUNTY RECORDER DATA (If available)	TWP	RNG	SEC
1	387251	Gold Water	B4557 P663	10N	5W	24
2	<del>398712</del> 389711	Gold Ambitions	B4575 P598	10N	5W	25
3						
4						
5						
6						
7						
8						
9						
10						

List additional claims on Form MCF114.

Bureau of Land Management  
Arizona State Office  
[www.az.blm.gov](http://www.az.blm.gov)

No. of Claims: 2 x \$140. = **\$280.**  
 Check No: CC Init. SC  
 Receipt No.: 1999837  
 For BLM Use Only

Form: MCF112  
Revised July 2005

This form is available from the Arizona Department of Mines and Mineral Resources and may be reproduced.



**United States Department of the Interior**  
**Bureau of Land Management**  
 BUSINESS & SUPPORT SVCS DIV  
 ONE N CENTRAL AVE SUITE 800  
 PHOENIX, AZ 85004 -4427  
 Phone: (602) 417-9200

Receipt

No: 1999837

<b>Transaction #:</b> 2064407	
<b>Date of Transaction:</b> 09/10/2009	
<b>CUSTOMER:</b>	DOUGLAS ODETTE 3475 N NODAK RD APACHE JUNCTION, AZ 85119-9613 US

LINE #	QTY	DESCRIPTION	REMARKS	UNIT PRICE	TOTAL
1	1.00	LOCATABLE MINERALS / MINING CLAIMS-NOT NEW-UNADJUD, ONE AUTH NO. ONLY / MINING CLAIM MONEY RECEIVED <b>CASES: AMC387251/\$280.00</b>	MAINT (2) 2010	- n/a -	280.00
<b>TOTAL:</b>					<b>\$280.00</b>

PAYMENT INFORMATION			
NOTE: Items will appear on credit card statement as "Bureau of Land Mgmt CO".			
1	AMOUNT:	280.00	POSTMARKED: N/A
	TYPE:	CREDIT CARD	RECEIVED: 09/10/2009
	NAME:	ODETTE, DOUGLAS 3475 N NODAK RD APACHE JUNCTION AZ 85119-9613 US	
	CARD NO:	XXXXXXXXXXXX8828	AUTH CODE: 02022A
	NAME ON CARD:	DOUGLAS E ODETTE	
	EXPIRES:	02/2011	
	SIGNATURE:		

REMARKS

This receipt was generated by the automated BLM Collections and Billing System and is a paper representation of a portion of the official electronic record contained therein.

**MAINTENANCE FEE PAYMENT**

Claimant Name: James Killgore  
 Address: 1132 TENAHA ST.  
 City: Center State: TX Zip: 75935  
 Telephone: 936-570-9834  
 E-mail address: JKillg9807@aol.com  
 Signature: James R. Killgore

RECEIVED  
 BLM AZ STATE OFFICE  
 2009 AUG 18 A 8:03  
 PHOENIX, ARIZONA  
 BLM  
 Date  
 Stamp

Check here if this is a change of address.

LINE NO.	AMC NUMBER	CLAIM/SITE NAME	COUNTY RECORDER DATA (If available)	TWP	RNG	SEC
1	387250	Gold Trap	YAVAPAI COUNTY ANA-WAYMAN-TAMJILLO			
2						
3						
4						
5						
6						
7						
8						
9						
10						

List additional claims on Form MCF114.

Bureau of Land Management  
 Arizona State Office  
[www.blm.gov/az/](http://www.blm.gov/az/)

No. of Claims: 1 x \$140 = 140  
 Check No: 1895 Init. JMC  
 Receipt No.: 1980547  
**For BLM Use Only**

Form: MCF112  
 Revised July 2009

This form is available from the Arizona Department of Mines and Mineral Resources and may be reproduced.



When recorded, mail to:

Name: James Killgore

Address: 1132 Tenaha St.

City/State/Zip Code: Center, TX, 75935



B-4636 P-225  
Page: 1 of 2  
GCD 4279398

Space above this line for Recorder's use

### QUITCLAIM DEED

KNOW ALL MEN BY THESE PRESENTS:

That I (we), Gerald Gordon, Jr. & Tahara Brown,  
the undersigned, for the consideration of Ten Dollars (\$10.00), and other valuable considerations, do  
hereby release, remise, and forever quitclaim unto James Killgore, of 1132 Tenaha St., Center, TX, 75935

all right, title and interest in that certain Property situated in Yavapai County,  
State of Arizona, and described as follows:

**the Unpatented Federal Mining Claim commonly known as Gold Trap, AMC 387250  
recorded in Yavapai County in Book 4557 Page 660**

Book 4557 Page 660

RECEIVED  
BLM AZ STATE OFFICE  
2009 AUG 18 A 8:00  
PHOENIX, ARIZONA

**NO TRANSFER NECESSARY  
EXEMPT UNDER ARS 11-1134  
A6**

IN WITNESS WHEREOF, I (we) have hereunto set my (our) hand(s) and seal this 3rd day of  
December, 2008.

Gerald Gordon, Jr.

Printed Name of Releasor

Tahara Brown

Printed Name of Releasor

Signature of Releasor

Signature of Releasor

Printed Name of Witness (if required by State Laws)

Signature of Witness (if required by State Laws)





**ACKNOWLEDGMENT**  
(States Other Than California)

State of Arizona )  
County of Yavapai ) ss.

On this 3rd day of December, 2008, before me, the undersigned  
Notary Public, personally appeared Gerald Gordon, Jr. & Tahara Brown

known to me to be the individual(s) who executed the foregoing instrument and acknowledged the same  
to be his(her)(their) free act and deed.

My Commission Expires: 2/7/2010

*Joann Jordan*  
Notary Public

If acknowledged in the State of Florida, complete section(s) below:

(Releasor)  Personally Known (or)  Produced Identification

If applicable, Type of Identification Produced: \_\_\_\_\_



OFFICIAL SEAL  
JOANN JORDAN  
Notary Public - State of Arizona  
YAVAPAI COUNTY  
Expires Feb. 7, 2010

(Co-Releasor)  Personally Known (or)  Produced Identification

If applicable, Type of Identification Produced: \_\_\_\_\_

**ACKNOWLEDGMENT**  
(State Of California)

State of California )  
County of \_\_\_\_\_ ) ss.

On this \_\_\_\_\_ day of \_\_\_\_\_, \_\_\_\_\_, before me, \_\_\_\_\_  
\_\_\_\_\_, the undersigned Notary Public, personally appeared,

\_\_\_\_\_,  
personally known to me (or proved to me on the basis of satisfactory evidence) to be the person(s) whose  
name(s) is(are) subscribed to the attached instrument and acknowledged to me that he(she)(they)  
executed the same in his(her)(their) authorized capacity(ies), and that by his(her)(their) signature(s) on  
the instrument, the person(s) or the entity upon behalf of which the person(s) acted, executed the  
instrument.

WITNESS my hand and official seal.

\_\_\_\_\_  
Notary Public

*Joann Jordan*

United States Department of the Interior  
 Bureau of Land Management  
 BUSINESS & SUPPORT SVCS DIV  
 ONE N CENTRAL AVE SUITE 800  
 PHOENIX, AZ 85004 -4427  
 Phone: (602) 417-9200

Receipt

No:

1980547

<b>Transaction #:</b> 2044585	
<b>Date of Transaction:</b> 08/18/2009	
<b>CUSTOMER:</b>	JAMES KILLGORE 1132 TENAHA ST CENTER, TX 75935-3010 US

LINE #	QTY	DESCRIPTION	REMARKS	UNIT PRICE	TOTAL
1	1.00	LOCATABLE MINERALS / MINING CLAIMS-NOT NEW-UNADJUD, ONE AUTH NO. ONLY / MINING CLAIM MONEY RECEIVED <b>CASES: AMC387250/\$140.00</b>	MAINT 2010/1	- n/a -	140.00
<b>TOTAL:</b>					<b>\$140.00</b>

PAYMENT INFORMATION					
1	AMOUNT:	140.00	POSTMARKED:	08/13/2009	
	TYPE:	CHECK	RECEIVED:	08/18/2009	
	CHECK NO:	1895			
	NAME:	JAMES KILLGORE TXDL 208 CR 3257 JOAQUIN TX 75954 US			

REMARKS

This receipt was generated by the automated BLM Collections and Billing System and is a paper representation of a portion of the official electronic record contained therein.

AMC 377224  
 382759  
 387245  
 389711  
 390967  
 381820  
 377556  
 389103

**MAINTENANCE FEE PAYMENT**

Claimant Name: Tahara Brown, Gerald Gordon, Jr.

Address: P.O. Box 378

City: Brook State: IN Zip: 47922

Telephone: 219-776-4653

E-mail address: \_\_\_\_\_

Signature: \_\_\_\_\_

Check here if this is a change of address.

RECEIVED  
 BLM AZ STATE OFFICE  
 PHOENIX, ARIZONA  
 2008 AUG 26 P 3:00  
 BLM  
 Date  
 Stamp

LINE NO.	AMC NUMBER	CLAIM/SITE NAME	COUNTY RECORDER DATA (If available)	TWP	RNG	SEC
L 1	377224	Antelope Bend	B4476 P407	9N	5W	12
382759 2	382772	Crown Point	B4503 P788	10N	5W	24
387245 3	387248	Deep Pockets	B4557 P665	10N	5W	27
389711 4	389713	Gold Creek 1	B4575 P600	8N	5W	11
5	389714	Gold Creek 2	B4575 P601	8N	5W	11
6	389715	Gold Day	B4575 P602	8N	5W	11
L 7	390967	Gold Devil	B4587 P959	10N	5W	26
381820 8	381822	Gold Fever	B4497 P119	10N	5W	34
9	390968	Gold Field	B4587 P960	8N	5W	15
10	390969	Gold Path	B4587 P961	8N	5W	15

List additional claims on Form MCF114.

Bureau of Land Management  
 Arizona State Office  
[www.az.blm.gov](http://www.az.blm.gov)

No. of Claims: 44 x \$125 = 5,500.  
 Check No.: CC Init. SC  
 Receipt No.: 179/504  
 For BLM Use Only

Form: MCF112  
 Revised July 2005

This form is available from the Arizona Department of Mines and Mineral Resources and may be reproduced.

ENTERED INTO COMPUTER  
 9/14/08 RB

**SUPPLEMENTAL ATTACHMENT Page 2**

May be used with the following forms for listing additional mining claims:

- Check One.
- Affidavit of Performance of Annual Work
  - Maintenance Fee Payment
  - Notice of Intent to Hold Mining Claims
  - Notice of Non-Liability for Labor and Materials Furnished

Tahara Brown  
Gerald Gordon, Jr.  
P.O. Box 378  
Brook, IN, 47922

BLM  
Date  
Stamp

RECEIVED  
BLM AZ STATE OFFICE  
PHOENIX, ARIZONA  
2008 AUG 26 P 3 01

LINE NO.	AMC NUMBER	CLAIM/SITE NAME	COUNTY RECORDER DATA (If available)	TWP	RNG	SEC
11	389716	Gold Peak 1	B4575 P603	8N	5W	11
12	389717	Gold Peak 2	B4575 P604	8N	5W	11
13	390970	Gold Queen	B4587 P962	8N	5W	15
14	390971	Gold River	B4587 P963	8N	5W	15
15	389718	Gold Spot	B4575 P605	8N	5W	11
16	382768	Gold Star	B4503 P784	9N	4W	8
17	389724	Gold Trail	B4575 P610	10N	5W	28
18	387250	Gold Trap	B4557 P660	10N	5W	27
19	382763	Gold Valley 4	B4503 P779	8N	5W	10
20	387251	Gold Water	B4557 P663	10N	5W	24
21	390972	Golden Delight	B4587 P964	8N	5W	25
22	381821	Golden Eagle	B4497 P118	10N	5W	34
23	389720	Golden Eye	B4575 P607	8N	5W	11
24	381825	High Grade	B4497 P123	10N	5W	27
25	390973	High Side	B4587 P965	8N	5W	15
26	390974	Just Gold	B4587 P966	8N	5W	15
27	377557	Old Stage Road	B4476 P412	10N	5W	24
28	389723	Pay Streak	B4575 P609	10N	5W	28
29	382770	Prospector's Paradise	B4503 P786	9N	4W	8

377556

Form MCF114  
Revised June 2005

This form is available from the Arizona Department of Mines & Mineral Resources and may be reproduced.

19/50

**SUPPLEMENTAL ATTACHMENT Page 3**

May be used with the following forms for listing additional mining claims:

Check One.

- Affidavit of Performance of Annual Work
- Maintenance Fee Payment
- Notice of Intent to Hold Mining Claims
- Notice of Non-Liability for Labor and Materials Furnished

**Tahara Brown  
Gerald Gordon, Jr.  
P.O. Box 378  
Brook, IN, 47922**

RECEIVED  
 BLM AZ STATE OFFICE  
 PHOENIX, ARIZONA  
 2008 AUG 26 P 3:10  
 BLM  
 Date  
 Stamp

LINE NO.	AMC NUMBER	CLAIM/SITE NAME	COUNTY RECORDER DATA (If available)	TWP	RNG	SEC
30	387256	Rincon 1	B4557 P657	10N	5W	35
31	387257	Rincon 2	B4557 P658	10N	5W	35
32	390976	Scenic Gold	B4587 P968	8N	5W	15
33	377559	Wagon Wheel	B4476 P410	10N	5W	24
34	377560	Weaver's Gold Trail	B4476 P409	9N	5W	25
35	390977	Yellow Glow	B4587 P969	8N	5W	15
36	390978	Yellow Rock	B4587 P970	8N	5W	15
37	389712	Gold Ambitions	B4575 P598	10N	5W	25
38	389722	Hassy Gold	B4575 P608	8N	5W	11
39	382764	Top Notch	B4503 P780	8N	5W	10
40	387258	Rincon/Leviathan Wash	B4557 P659	10N	5W	35
41	389719	Golden Beauty	B4575 P606	10N	5W	28
42	382771	Gold King	B4503 P787	10N	5W	24
43	389104	Rincon Ridge 1	B4568 P862	10N	5W	27
44	389105	Rincon Ridge 2	B4568 P864	10N	5W	27

389103

Form MCF114  
Revised June 2005

This form is available from the Arizona Department of Mines & Mineral Resources and may be reproduced.

15/52

**United States Department of the Interior**  
**Bureau of Land Management**  
 BUSINESS & SUPPORT SVCS DIV  
 ONE N CENTRAL AVE SUITE 800  
 PHOENIX, AZ 85004 -4427  
 Phone: (602) 417-9200

Receipt

No: 1771504

<b>Transaction #:</b> 1829209	
<b>Date of Transaction:</b> 08/26/2008	
<b>CUSTOMER:</b>	TAHARA BROWN PO BOX 378 BROOK, IN 47922

LINE #	QTY	DESCRIPTION	REMARKS	UNIT PRICE	TOTAL
1	1.00	LOCATABLE MINERALS / MINING CLAIMS-NOT NEW-UNADJUD, ONE AUTH NO. ONLY / MINING CLAIM MONEY RECEIVED (455) CASES: AMC377224/\$5500.00	MAINT 2009 (44)	- n/a -	5500.00
<b>TOTAL:</b>					<b>\$5,500.00</b>

PAYMENT INFORMATION				
NOTE: Items will appear on credit card statement as "Bureau of Land Mgmt CO".				
1	AMOUNT:	\$5,500.00	POSTMARKED:	N/A
	TYPE:	CREDIT CARD	RECEIVED:	08/26/2008
	NAME:	BROWN, TAHARA PO BOX 378 BROOK IN 47922		
	CARD NO:	XXXXXXXXXXXX5734	AUTH CODE:	004708
	NAME ON CARD:	TAHARA BROWN		
	EXPIRES:	03/31/2009		
	SIGNATURE:			

REMARKS

This receipt was generated by the automated BLM Collections and Billing System and is a paper representation of a portion of the official electronic record contained therein.

AMC 387245  
 AMC 389103  
 AMC 390967

**MAINTENANCE FEE PAYMENT**

Claimant Name: Southwest Mineral, Tahara Brown

Address: P.O. Box 942

City: Yarnell State: AZ Zip: 85362

Telephone: 219-776-4653

E-mail address: Tara@SouthwestMineral.com

Signature: Tahara Brown

Check here if this is a change of address.

RECEIVED  
 BLM/AZ STATE OFFICE  
 2008 AUG 20 A 11: 09  
 PHOENIX, ARIZONA

BLM  
 Date  
 Stamp

LINE NO.	AMC NUMBER	CLAIM/SITE NAME	COUNTY RECORDER DATA (If available)	TWP	RNG	SEC
1	387245	BLACK DIKE 1	B4559 P604	10N	5W	23
2	387249	GOLD ROCK #1	B4559 P603	10N	5W	23
3	387246	BLACK DIKE EXT #1	B4559 P605	10N	5W	23
4	387259	RYA 28	B4559 P606	10N	5W	23
5	387254	PONCHO VILLA 1	B4559 P607	10N	5W	27
6	387255	PONCHO VILLA 2	B4559 P608	10N	5W	27
7	389103	GOLD RIDGE	B4568 P863	10N	5W	23
8	389106	SKY HIGH	B4568 P865	10N	5W	26
9	390975	PYRAMID	B4587 P967	10N	5W	24
10						

List additional claims on Form MCF114.

Bureau of Land Management  
 Arizona State Office  
[www.az.blm.gov](http://www.az.blm.gov)

No. of Claims: 9 x \$125 = 1125  
 Check No: CC Init. YMC  
 Receipt No.: 1767225  
 For BLM Use Only

Form: MCF112  
 Revised July 2005

This form is available from the Arizona Department of Mines and Mineral Resources and may be reproduced.

RE 9/9/08  
 ENTERED IN COMPUTER



# faxZERO

Send a fax for free

## Recipient Information

To: Tina or Suzie  
Company: BLM  
Fax #: 6024179314

## Sender Information

From: Tara Brown  
Company: Southwest Mineral  
Email address: tara@southwestmineral.com

PHOENIX, ARIZONA

2008 AUG 20 A 11: 08

RECEIVED  
BLM AZ STATE OFFICE

This fax was sent using the FaxZero.com free fax service. FaxZero.com has a zero tolerance policy for abuse and junk faxes. If this fax is spam or abusive, please e-mail support@faxzero.com or send a fax to 800-980-6858. Specify fax #1086327. We will add your fax number to the block list.



United States Department of the Interior

Bureau of Land Management  
 BUSINESS & SUPPORT SVCS DIV  
 ONE N CENTRAL AVE SUITE 800  
 PHOENIX, AZ 85004 -4427  
 Phone: (602) 417-9200

Receipt

No:

1767225

<b>Transaction #:</b> 1824861	
<b>Date of Transaction:</b> 08/21/2008	
<b>CUSTOMER:</b>	TAHARA BROWN SOUTHWEST MINERAL BOX 942 YARNELL, AZ 85362

LINE #	QTY	DESCRIPTION	REMARKS	UNIT PRICE	TOTAL
1	1.00	LOCATABLE MINERALS / MINING CLAIMS-NOT NEW-UNADJUD, ONE AUTH NO. ONLY / MINING CLAIM MONEY RECEIVED (455) <b>CASES: AMC387245/\$1125.00</b>	MAINT 2009/9	- n/a -	1125.00
<b>TOTAL:</b>					<b>\$1,125.00</b>

PAYMENT INFORMATION			
NOTE: Items will appear on credit card statement as "Bureau of Land Mgmt CO".			
1	AMOUNT:	\$1,125.00	POSTMARKED: N/A
	TYPE:	CREDIT CARD	RECEIVED: 08/21/2008
	NAME:	SOUTHWEST MINERAL BROWN, TAHARA BOX 942 YARNELL AZ 85362	
	CARD NO:	XXXXXXXXXXXX5734	AUTH CODE: 008906
	NAME ON CARD:	TAHARA BROWN	
	EXPIRES:	03/31/2009	
	SIGNATURE:		

REMARKS

This receipt was generated by the automated BLM Collections and Billing System and is a paper representation of a portion of the official electronic record contained therein.

AMC 382759

AMC 380054

AMC 387245

UNITED STATES  
DEPARTMENT OF THE INTERIOR  
BUREAU OF LAND MANAGEMENT

CREDIT CARD PAYMENT  
FOR MINING CLAIM MAINTENANCE FEE

NAME JAMES BROWN

ADDRESS 2712 FM LOOP N

CITY COLDSPRING STATE TX ZIP 77331

PHONE # (936) 653-5937

SEND RECEIPT TO ABOVE ADDRESS

SEND RECEIPT TO: \_\_\_\_\_  
\_\_\_\_\_  
\_\_\_\_\_

AMC NUMBER

382767

380056

387252

387253

CLAIM/SITE NAME

Antelope Gulch

Bonanza

High STAKES

NUGGET TRAIL

DATE STAMP

PHOENIX, ARIZONA

2008 AUG 12 P 2:34

RECEIVED  
B.L.M. AZ STATE OFFICE

TELEPHONE SUBMISSION - ACCURACY OF THE ABOVE INFORMATION  
IS THE RESPONSIBILITY OF THE CLAIMANT/OWNER

FOR OFFICIAL USE ONLY

DATE \_\_\_\_\_

INITIALS \_\_\_\_\_

VERIFIED \_\_\_\_\_

COUNT 4

\$ 500<sup>00</sup>

INITIALS SC

ENTERED INTO COMPUTER

SEP 03 '08

*TS*

**United States Department of the Interior**  
**Bureau of Land Management**  
 BUSINESS & SUPPORT SVCS DIV  
 ONE N CENTRAL AVE SUITE 800  
 PHOENIX, AZ 85004 -4427  
 Phone: (602) 417-9200

Receipt

No: 1759557

<b>Transaction #:</b> 1817046	
<b>Date of Transaction:</b> 08/12/2008	
<b>CUSTOMER:</b>	JAMES BROWN 2712 FM LOOP N COLDSRING, TX 77331

LINE #	QTY	DESCRIPTION	REMARKS	UNIT PRICE	TOTAL
1	1.00	LOCATABLE MINERALS / MINING CLAIMS-NOT NEW-UNADJUD, ONE AUTH NO. ONLY / MINING CLAIM MONEY RECEIVED (455) CASES: AMC382767/\$500.00	MAINT 2009 (4)	- n/a -	500.00
<b>TOTAL:</b>					<b>\$500.00</b>

PAYMENT INFORMATION			
NOTE: Items will appear on credit card statement as "Bureau of Land Mgmt CO".			
1	AMOUNT:	\$500.00	POSTMARKED: N/A
	TYPE:	CREDIT CARD	RECEIVED: 08/12/2008
	NAME:	BROWN, JAMES 2712 FM LOOP N COLDSRING TX 77331	
	CARD NO:	XXXXXXXXXXXX9068	AUTH CODE: 000011
	NAME ON CARD:	JAMES BROWN	
	EXPIRES:	01/31/2011	
	SIGNATURE:		

REMARKS

This receipt was generated by the automated BLM Collections and Billing System and is a paper representation of a portion of the official electronic record contained therein.

**NOTICE!!**

**These documents have been scanned!**

**Do not place un-scanned documents beneath this notice!**

**Do not remove this notice from this file!**

GPO Jacket No. 560-102  
Print Order 61540  
Rise Business Services, LLC  
Job=AZ15 5/23/2019



Box Number= AZ15086



Claim Begin-End: AMC387245-AMC387259

**5 Miscellaneous**



AZ15086-4 AMC386616-AMC388718

**NO  
DOCUMENTS  
FOUND**

**NO DOCUMENTS FOUND  
NO DOCUMENTS FOUND**

**NOTICE!!**

**These documents have been scanned!**

**Do not place un-scanned documents beneath this notice!**

**Do not remove this notice from this file!**

GPO Jacket No. 560-102  
Print Order 61540  
Rise Business Services, LLC  
Job=AZ15 5/23/2019



Box Number= AZ15086



Claim Begin-End: AMC387245-AMC387259

**6 Location Notices-Amendments and Supporting Documents**



AZ15086-4 AMC386616-AMC388718

MINING CLAIM STATUS REPORT

MTP CHECKED BY PMC  
GEO CHECKED BY PMC

LEAD SERIAL NO. AMC 387245 THROUGH AMC 387259

# <u>7</u> LODE	LOCATION FEE @ \$30 =	\$ <u>450-</u>
# _____ PLACER	PROCESSING FEE @ \$15 =	\$ <u>225-</u>
# <u>8</u> ASSOCIATION PL	MAINTENANCE FEE @ \$125 =	\$ <u>1,875-</u>
# _____ MILL SITE	OVERAGE	\$ _____
# _____ TUNNEL SITE	SHORTAGE	\$ _____
	OTHER FEES	\$ _____
ENOUGH LOCATORS	TOTAL	\$ <u>2,550-</u>

YES  NO

OVER-THE-COUNTER  MAIL  TIMELY FILED: YES  NO

LEGAL DESCRIPTION: T 10N R 5W SEC 23, 27, 24, 25,  
T \_\_\_\_\_ R \_\_\_\_\_ SEC \_\_\_\_\_  
T \_\_\_\_\_ R \_\_\_\_\_ SEC \_\_\_\_\_  
T \_\_\_\_\_ R \_\_\_\_\_ SEC \_\_\_\_\_

BLM  FOREST SERVICE  SUBJ TO PL 359: YES  NO

WILDERNESS AREA: NO  YES

SPLIT ESTATE: SX  PX  SRHA  OTHER  N/A   
PROPER NOTICE FILED IF LOCATED ON SRHA LANDS-YES  NO  N/A

RECONVEYED MINERALS ON BLM LANDS REQUIRE OPENING ORDERS FROM 1944 TO 1993. OPEN TO ENTRY ON: \_\_\_\_\_ N/A

COMMENTS/STATUS: VOID  PARTIALLY VOID  PVT MINERALS   
WITHDRAWN LANDS  OTHER

PHX-072109 - 8/21/1939  
Sec. 24,

Claimant acknowledges that portions of the following claim(s) site(s) may be void or voidable. \_\_\_\_\_

Signature of claimant \_\_\_\_\_  
FINAL ADJUDICATION RWE DATE APRIL 15, 2008

AMC 387245

When Recorded, return to:  
Southwest Mineral  
P.O. Box 942  
Yarnell, AZ, 85362

**LOCATION NOTICE FOR LODE MINING CLAIM**

NOTICE IS HEREBY GIVEN that the BLACK DIKE 1  
\_\_\_\_\_ lode mining claim has been located  
by Southwest Mineral whose current mailing  
address is P.O. Box 942, Yarnell, AZ, 85362

RECEIVED  
BLM, AZ STATE OFFICE  
2007 NOV 27 P 3: 14  
PHOENIX, AZ  
BLM  
Date  
Stamp

The general course of this claim is Northeast to Southwest and it is situated in Yavapai  
County, Arizona. This claim is 1500 feet in length and 600 feet in width. This claim runs  
from the location monument on which this location notice is posted approximately 50 feet in a  
Northeasterly direction to the North end line and 1450 feet in a Southwesterly direction to the  
South end line. This claim is marked by six monuments, one at each corner and one at the center of each  
end line of the claim.

The location monument on which this notice is posted is situated within Section 23, Township 10  
N, Range 5 W, Gila Salt River Base and Meridian, Arizona and this claim encompasses portions  
of the following quarter section (s), section (s), Township (s) and Range (s) NE1/4 of SEC. 23 T10N R5W

Gila Salt River Base and Meridian, Arizona.

The locality of this claim with reference to some natural object or permanent monument and additional information  
(if any) concerning its locality are as follows: The Northwest corner is South 929' and East 965' from the 1/4  
Section marker of Sections 14 and 23, T10N R5W, GSRB&M, ARIZONA

DATED AND POSTED on the ground this 9th day of October, 20 07.

LOCATOR (s) *Gerald Sanchez* (agent) for Southwest Mineral

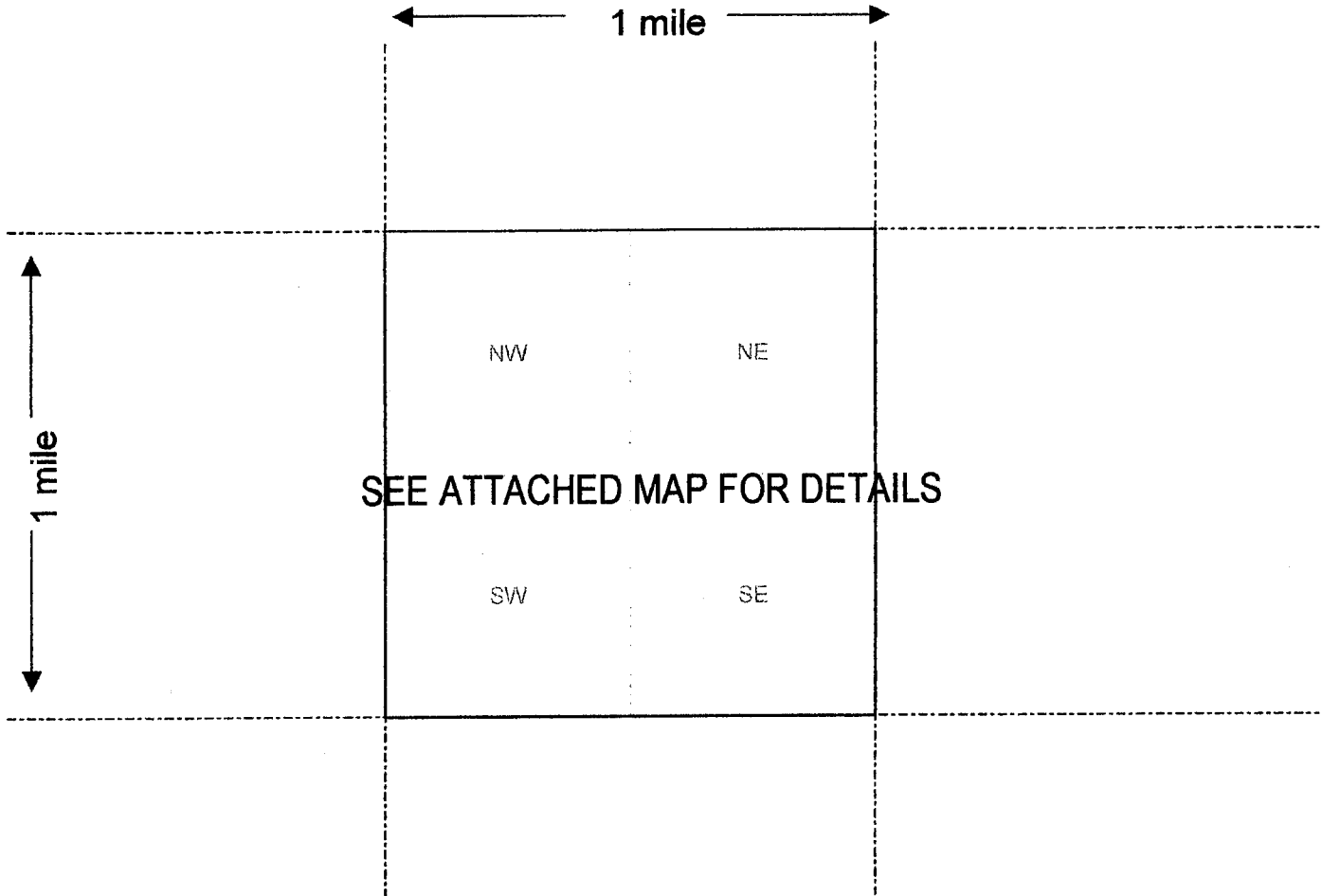
Form MCF100  
Revised July 2005

AMC 387245



**MINING CLAIM MAP**

Lode (X) Placer ( )



Scale : 1" = 2000 feet



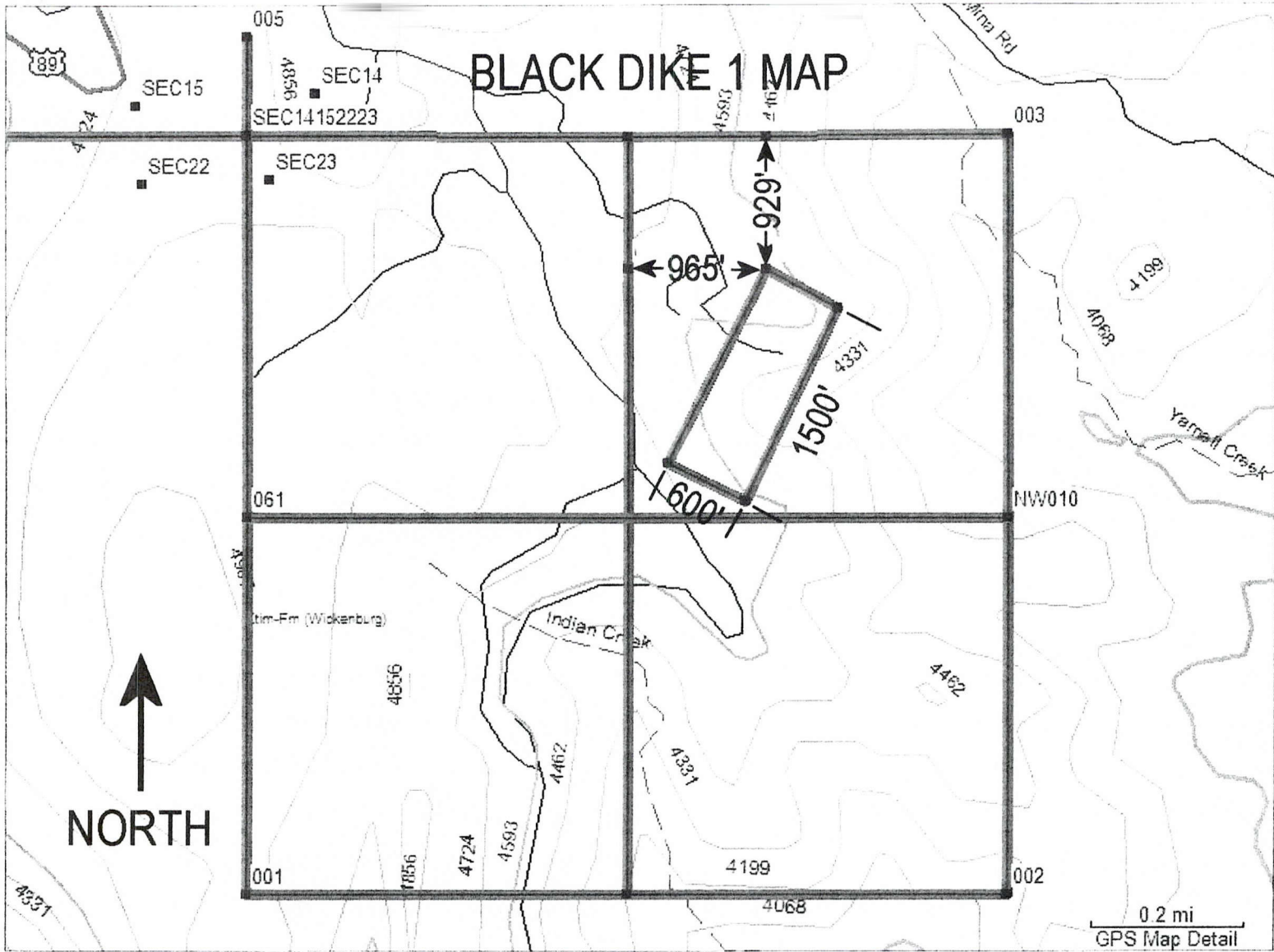
1. The above map depicts the Black Dike 1 mining claim, which is located in Section (s) 23, Township 10 N, Range 5 W, Gila and Salt River Base and Meridian, Yavapai County, Arizona.

2. The type of corner and location monuments used are as follows: 5' PVC with cap

3. The bearings and distances in degrees and feet between claim corners are as depicted on the map.

**Form MCF100a**  
Revised July 2005

# BLACK DIKE 1 MAP



AMC 387245

RECEIVED  
B.L.M. AZ STATE OFFICE

2007 NOV 21 P 3:14

PHOENIX, AZ

When Recorded, Return to:  
Southwest Mineral  
P.O. Box 942  
Yarnell, AZ, 85362

**LOCATION NOTICE FOR LODE MINING CLAIM**

NOTICE IS HEREBY GIVEN that the Black Dike Ext #1  
\_\_\_\_\_ lode mining claim has been located  
by Southwest Mineral whose current mailing  
address is P.O. Box 942, Yarnell, AZ, 85362

RECEIVED  
BLM, AZ STATE OFFICE  
2007 NOV 27 P 3:14  
PHOENIX, AZ  
BLM  
Date  
Stamp

The general course of this claim is Northeast to Southwest and it is situated in Yavapai  
County, Arizona. This claim is 1500 feet in length and 600 feet in width. This claim runs  
from the location monument on which this location notice is posted approximately 425 feet in a  
Northeast direction to the East end line and 1075 feet in a Southwest direction to the  
West end line. This claim is marked by six monuments, one at each corner and one at the center of each  
end line of the claim.

The location monument on which this notice is posted is situated within Section 23, Township 10  
N, Range 5 W, Gila Salt River Base and Meridian, Arizona and this claim encompasses portions  
of the following quarter section (s), section (s), Township (s) and Range (s) NE1/4, SE1/4, and SW1/4 of  
Section 23 T10N R5W

Gila Salt River Base and Meridian, Arizona.

The locality of this claim with reference to some natural object or permanent monument and additional information  
(if any) concerning its locality are as follows: The Northeast corner monument is 3250' East and 2475' South  
of the Section corner of Sections 14, 15, 22, and 23 T10N R5W

DATED AND POSTED on the ground this 10th day of October, 20 07.

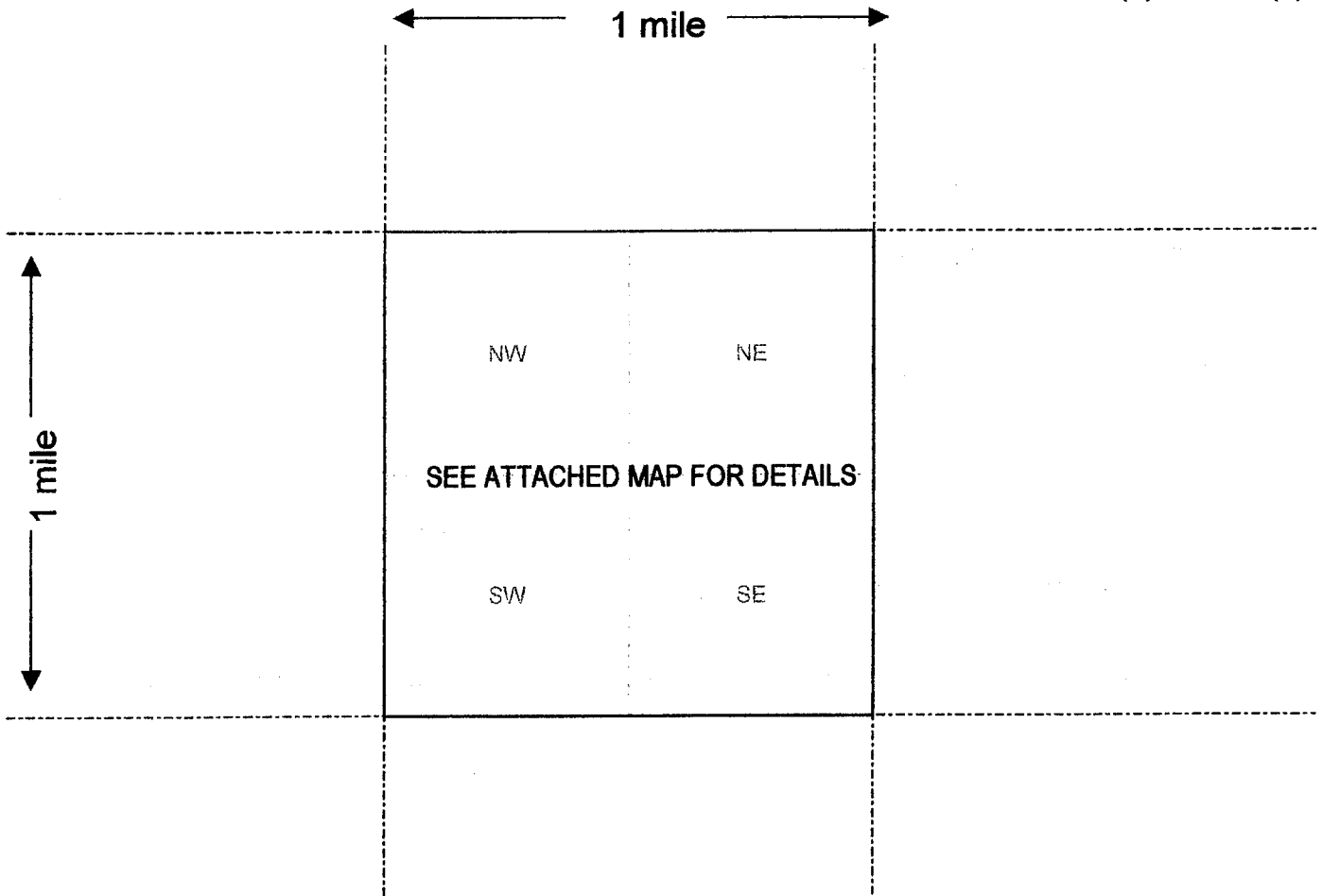
LOCATOR (s) Gerald Samsel (Agent) for Southwest Mineral

Form MCF100  
Revised July 2005

AMC 387246

**MINING CLAIM MAP**

Lode (X) Placer ( )

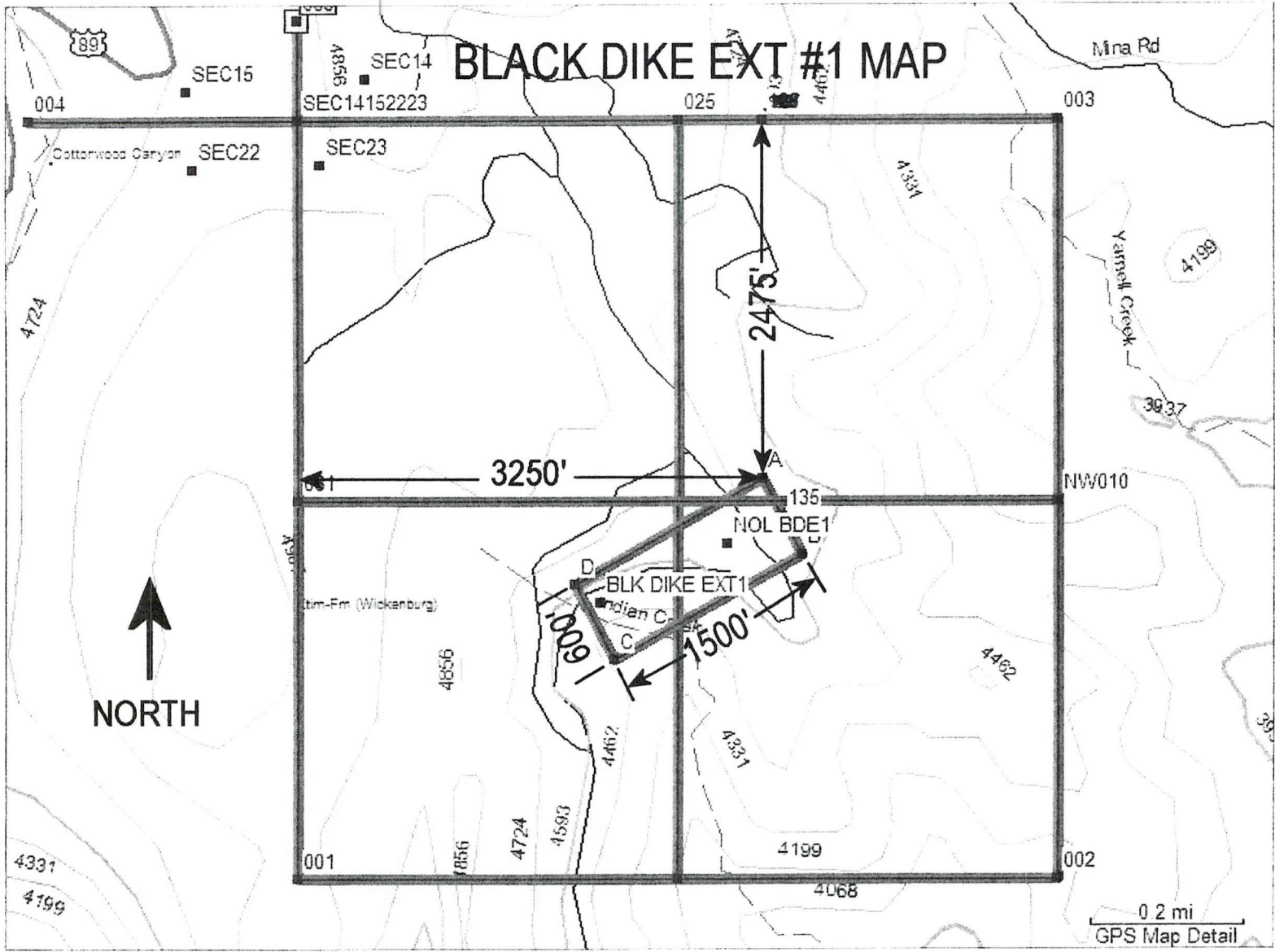


Scale : 1" = 2000 feet



1. The above map depicts the Black Dike Ext #1 mining claim, which is located in Section (s) 23, Township 10 N, Range 5 W, Gila and Salt River Base and Meridian, Yavapai County, Arizona.
2. The type of corner and location monuments used are as follows: 5' PVC with cap
3. The bearings and distances in degrees and feet between claim corners are as depicted on the map.

**Form MCF100a**  
Revised July 2005



AMC 387246

RECEIVED  
B.L.M. AZ STATE OFFICE

2001 NOV 21 P 3:14

PHOENIX, AZ

When Recorded, return to:

Tahara Brown  
P.O. Box 942  
Yarnell, AZ, 85362

**LOCATION NOTICE FOR PLACER MINING CLAIM**

NOTICE IS HEREBY GIVEN that the Boulder Ambitions  
\_\_\_\_\_ placer mining claim has been located by  
Gerald Gordon, Jr. & Tahara Brown whose current mailing  
address is P.O.Box 378, Brook, IN, 47922

RECEIVED  
B.L.M. AZ STATE OFFICE  
2007 NOV 27 P 3:14  
PHOENIX, AZ  
BLM  
Date  
Stamp

The general course of this claim is Square and it is situated in  
Yavapai  
County, Arizona.

This claim is 1320 feet in length and 1320 feet in width. This claim runs from the  
location monument on which this location notice is posted approximately 1320 feet in a Northerly  
direction to the North end line and 1320 feet in a Westerly direction to the West end line.  
This claim is marked by four monuments, one at each corner of the claim.

The location monument on which this notice is posted is situated within Section 27, Township  
10 N, Range 5 W, Gila Salt River Base and Meridian, Arizona. This claim encompasses  
portions of the following legal subdivision(s) if located by legal subdivision or the following quarter section (s),  
section (s), Township (s) and Range (s) SW1/4 NW1/4 SEC. 27, T10N R5W  
\_\_\_\_\_, Gila Salt River Base and Meridian, Arizona.

The locality of this claim with reference to some natural object or permanent monument and additional  
information (if any) concerning its locality are as follows: The SW corner of this claim is located  
1/2 mile north of the USGLO survey pin stamped "1916 S27/S28/S33/S34"

DATED AND POSTED on the ground this 25th day of October, 2007.

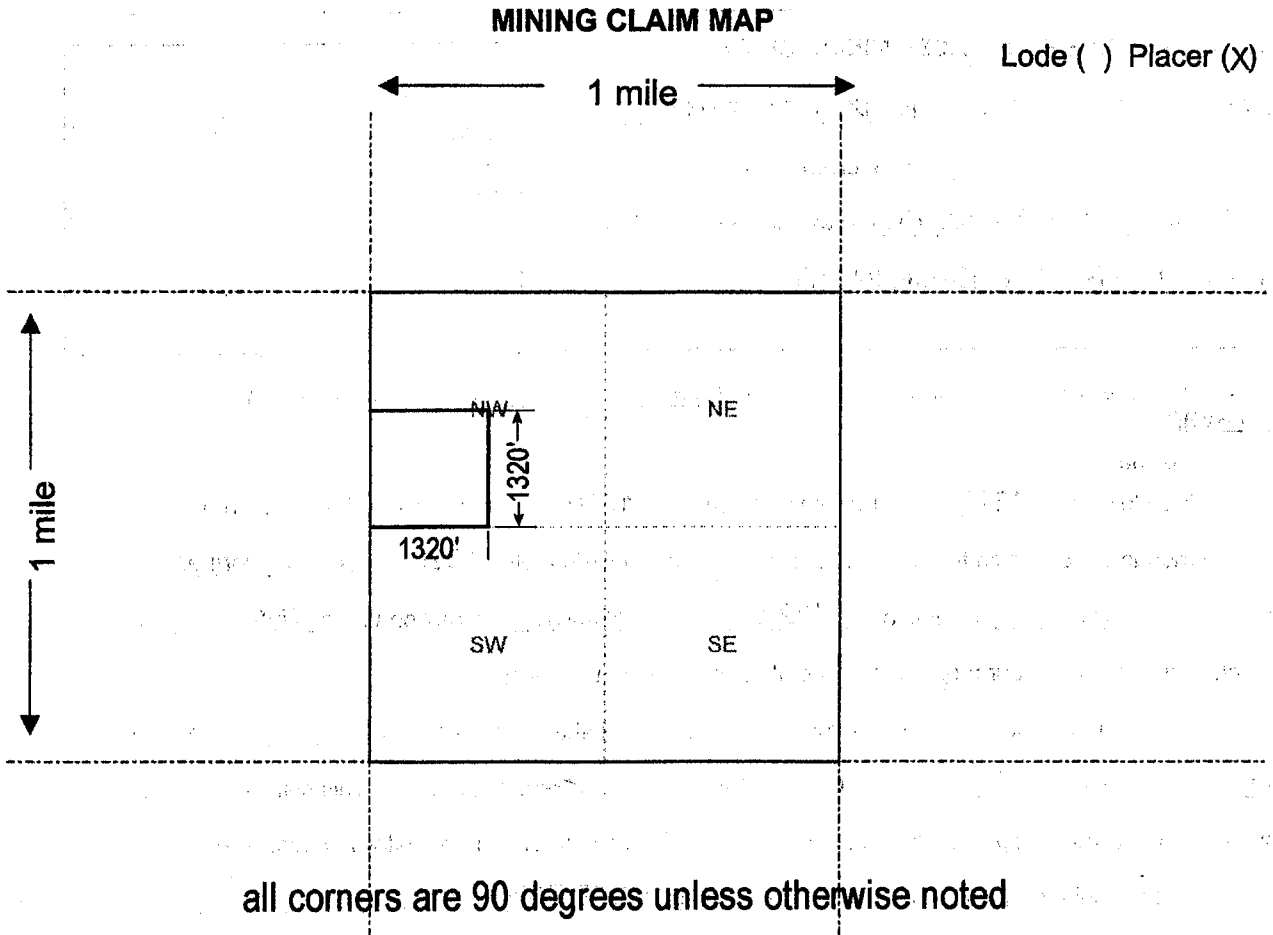
LOCATOR (s) Gerald Gordon, Jr. Tahara Brown

Form MCF102  
Revised July 2005

This form is available from the Arizona Department of Mines & Mineral Resources and may be reproduced.

AMC 387247

The boundaries of this claim exclude any patented, private, state land, or any other legally staked and maintained mining claim filed prior to this claim.



Scale : 1" = 2000 feet



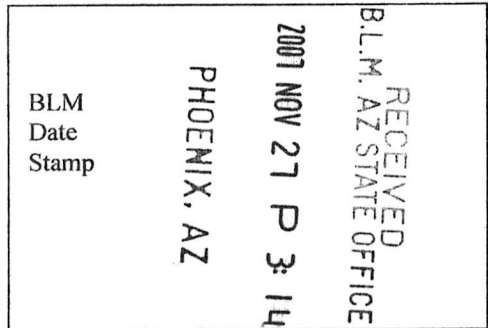
1. The above map depicts the Boulder Ambitions mining claim, which is located in Section (s) 27, Township 10 N, Range 5 W, Gila and Salt River Base and Meridian, Yavapai County, Arizona.
2. The type of corner and location monuments used are as follows: 4' tall PVC
3. The bearings and distances in degrees and feet between claim corners are as depicted on the map.

**Form MCF100a**  
Revised July 2005

When Recorded, return to:  
Southwest Mineral  
P.O. Box 942  
Yarnell, AZ, 85362

**LOCATION NOTICE FOR LODE MINING CLAIM**

NOTICE IS HEREBY GIVEN that the Deep Pockets  
\_\_\_\_\_ lode mining claim has been located  
by Gerald Gordon, Jr. & Tahara Brown whose current mailing  
address is P.O. Box 942, Yarnell, AZ, 85362



The general course of this claim is Southeast to Northwest and it is situated in Yavapai  
County, Arizona. This claim is 1400 feet in length and 600 feet in width. This claim runs  
from the location monument on which this location notice is posted approximately 10 feet in a  
Southeasterly direction to the South end line and 1390 feet in a Northwesterly direction to the  
North end line. This claim is marked by six monuments, one at each corner and one at the center of each  
end line of the claim.

The location monument on which this notice is posted is situated within Section 27, Township 10  
N, Range 5 W, Gila Salt River Base and Meridian, Arizona and this claim encompasses portions  
of the following quarter section (s), section (s), Township (s) and Range (s) NE1/4 of the SW1/4 of SEC. 27, T10N  
R5W

Gila Salt River Base and Meridian, Arizona.

The locality of this claim with reference to some natural object or permanent monument and additional information  
(if any) concerning its locality are as follows: The Northwest corner is located 1320' East of the 1/4 section  
marker of sections 27 and 28. This lode claim is over AMC381825 "High Grade" placer claim, also owned by  
Gerald Gordon, Jr. and Tahara Brown.

DATED AND POSTED on the ground this 5th day of October, 2007.

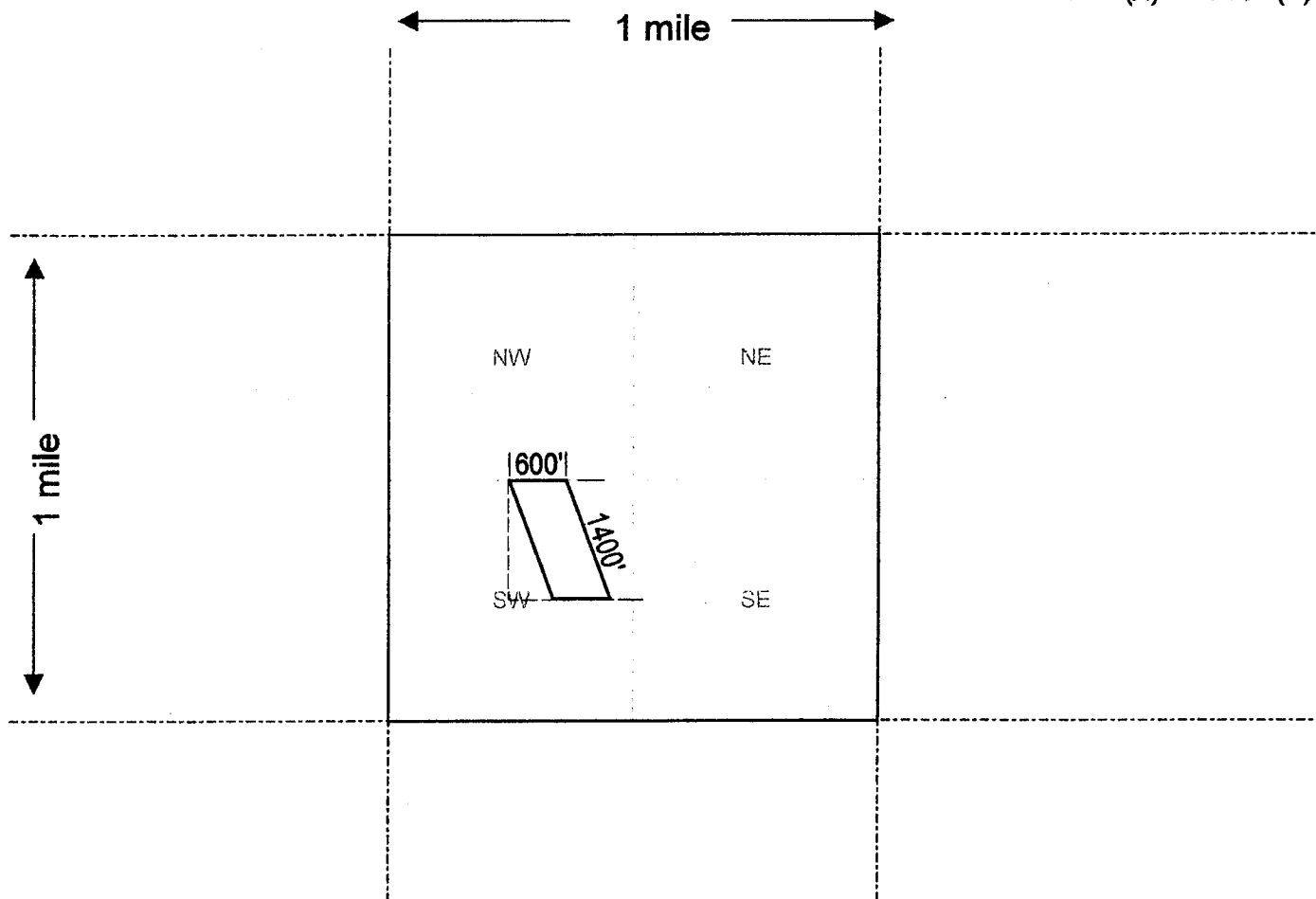
LOCATOR (s) Gerald Gordon, Jr. Tahara Brown

Form MCF100  
Revised July 2005



**MINING CLAIM MAP**

Lode (X) Placer ( )



Scale : 1" = 2000 feet



1. The above map depicts the Deep Pockets mining claim, which is located in Section (s) 27, Township 10 N, Range 5 W, Gila and Salt River Base and Meridian, Yavapai County, Arizona.

2. The type of corner and location monuments used are as follows: 5' PVC with cap

3. The bearings and distances in degrees and feet between claim corners are as depicted on the map.

**Form MCF100a**  
Revised July 2005

When Recorded, Return to:  
Southwest Mineral  
P.O. Box 942  
Yarnell, AZ, 85362

**LOCATION NOTICE FOR LODE MINING CLAIM**

NOTICE IS HEREBY GIVEN that the Gold Rock #1  
\_\_\_\_\_ lode mining claim has been located  
by Southwest Mineral whose current mailing  
address is P. O. Box 942, Yarnell, AZ, 85362

RECEIVED  
B.L.M. AZ STATE OFFICE  
2007 NOV 21 P 3: 14  
PHOENIX, AZ

BLM  
Date  
Stamp

The general course of this claim is Northeast to Southwest and it is situated in Yavapai  
County, Arizona. This claim is 1500 feet in length and 600 feet in width. This claim runs  
from the location monument on which this location notice is posted approximately 50 feet in a  
Northeasterly direction to the North end line and 1450 feet in a Southwesterly direction to the  
South end line. This claim is marked by six monuments, one at each corner and one at the center of each  
end line of the claim.

The location monument on which this notice is posted is situated within Section 23, Township 10  
N, Range 5 W, Gila Salt River Base and Meridian, Arizona and this claim encompasses portions  
of the following quarter section (s), section (s), Township (s) and Range (s) NE1/4 and NW1/4 of Section 23 T10N  
R5W

Gila Salt River Base and Meridian, Arizona.

The locality of this claim with reference to some natural object or permanent monument and additional information  
(if any) concerning its locality are as follows: The Northwest corner is South 663' and East 427' from the 1/4  
Section marker of Sections 14 and 23, T10N R5W

DATED AND POSTED on the ground this 7th day of October, 20 07.

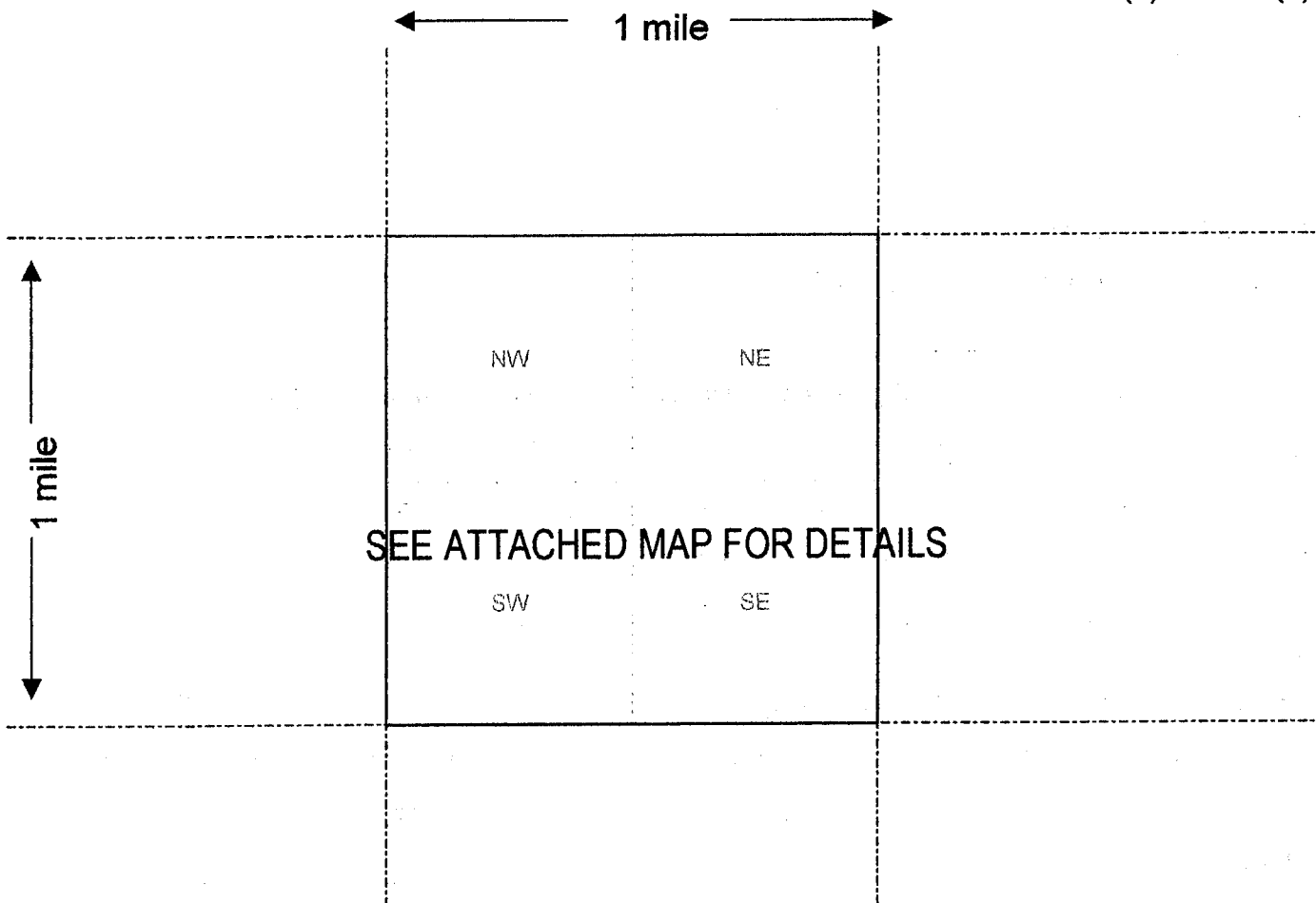
LOCATOR (s) *Sandra Bond* (agent) for Southwest Mineral

Form MCF100  
Revised July 2005

AMC 387249

**MINING CLAIM MAP**

Lode (X) Placer ( )



Scale : 1" = 2000 feet



1. The above map depicts the Gold Rock #1 mining claim, which is located in Section (s) 23, Township 10 N, Range 5 W, Gila and Salt River Base and Meridian, Yavapai County, Arizona.

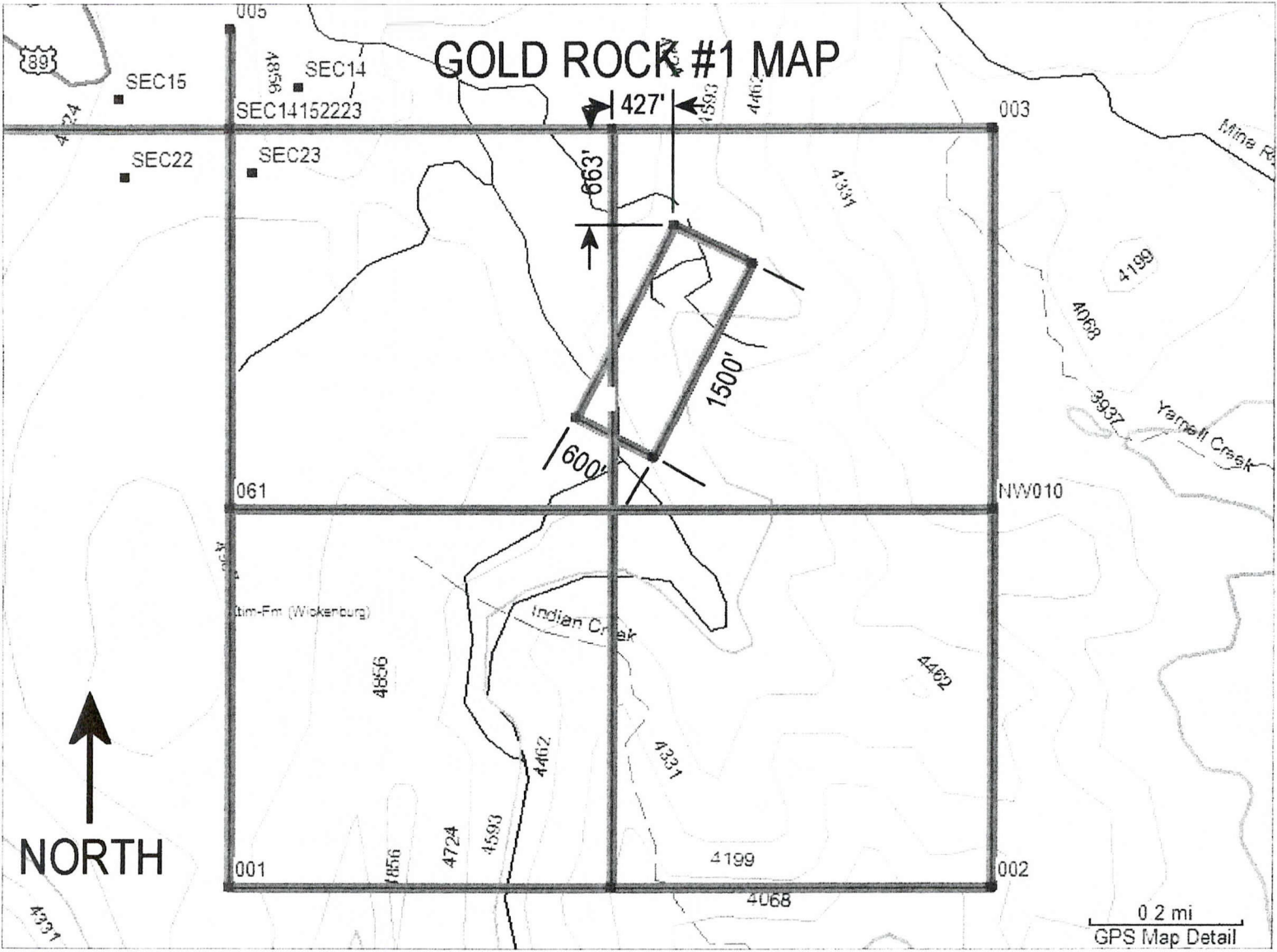
2. The type of corner and location monuments used are as follows: 5' PVC with cap

3. The bearings and distances in degrees and feet between claim corners are as depicted on the map.

Form MCF100a  
Revised July 2005

This form is available from the Arizona Department of Mines & Mineral Resources and may be reproduced.

# GOLD ROCK #1 MAP




AMC 381249

RECEIVED  
B.L.M. AZ STATE OFFICE  
2007 NOV 21 P 3:14  
PHOENIX, AZ

When Recorded, return to:  
Tahara Brown  
P.O. Box 942  
Yarnell, AZ, 85362

**LOCATION NOTICE FOR PLACER MINING CLAIM**

NOTICE IS HEREBY GIVEN that the Gold Trap  
\_\_\_\_\_ placer mining claim has been located by  
Gerald Gordon, Jr. & Tahara Brown whose current mailing  
address is P.O.Box 378, Brook, IN, 47922  
\_\_\_\_\_



The general course of this claim is Square and it is situated in  
Yavapai  
County, Arizona.

This claim is 1320 feet in length and 1320 feet in width. This claim runs from the  
location monument on which this location notice is posted approximately 1320 feet in a Northerly  
direction to the North end line and 1320 feet in a Westerly direction to the West end line.  
This claim is marked by four monuments, one at each corner of the claim.

The location monument on which this notice is posted is situated within Section 27, Township  
10 N, Range 5 W, Gila Salt River Base and Meridian, Arizona. This claim encompasses  
portions of the following legal subdivision(s) if located by legal subdivision or the following quarter section (s),  
section (s), Township (s) and Range (s) NW1/4NW1/4 SEC. 27, T10N R5W  
\_\_\_\_\_, Gila Salt River Base and Meridian, Arizona.

The locality of this claim with reference to some natural object or permanent monument and additional  
information (if any) concerning its locality are as follows: The SW corner of this claims is located  
3/4 mile north of the USGLO Survey pin stamped" 1916 S27/S28/S33/S34"  
\_\_\_\_\_

DATED AND POSTED on the ground this 24th day of October, 2007.

LOCATOR (s) Gerald Gordon Jr Tahara Brown

Form MCF102  
Revised July 2005

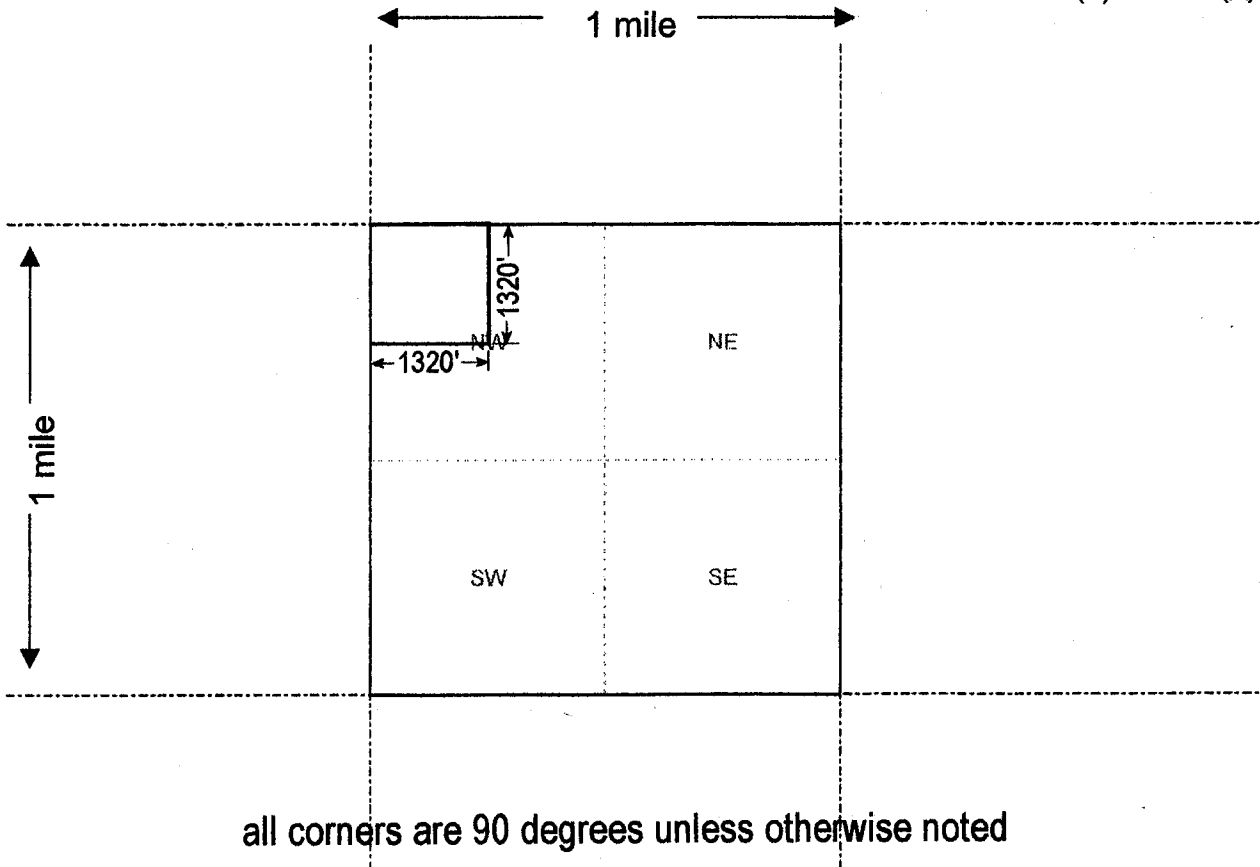
This form is available from the Arizona Department of Mines & Mineral Resources and may be reproduced.

AMC 387250

The boundaries of this claim exclude any patented, private, state land, or any other legally staked and maintained mining claim filed prior to this claim.

**MINING CLAIM MAP**

Lode ( ) Placer (X)



Scale : 1" = 2000 feet



1. The above map depicts the Gold Trap mining claim, which is located in Section (s) 27, Township 10 N, Range 5 W, Gila and Salt River Base and Meridian, Yavapai County, Arizona.

2. The type of corner and location monuments used are as follows: 4' tall PVC

3. The bearings and distances in degrees and feet between claim corners are as depicted on the map.

**Form MCF100a**  
Revised July 2005

When Recorded, return to:

**Tara Brown**  
**P.O. Box 942**  
**Yarnell, AZ, 85362**

**LOCATION NOTICE FOR PLACER MINING CLAIM**

NOTICE IS HEREBY GIVEN that the Gold Water  
\_\_\_\_\_ placer mining claim has been located by  
Tahara Brown whose current mailing  
address is P.O.Box 378, Brook, IN, 47922

RECEIVED  
B.L.M. AZ STATE OFFICE  
2007 NOV 27 P 3:14  
PHOENIX, AZ  
BLM  
Date  
Stamp

The general course of this claim is rectangular and it is situated in  
Yavapai  
County, Arizona.

This claim is 1320 feet in length and 660 feet in width. This claim runs from the  
location monument on which this location notice is posted approximately 1320 feet in a Southerly  
direction to the South end line and 660 feet in a Easterly direction to the East end line.  
This claim is marked by four monuments, one at each corner of the claim.

The location monument on which this notice is posted is situated within Section 24, Township  
10 N, Range 5 W, Gila Salt River Base and Meridian, Arizona. This claim encompasses  
portions of the following legal subdivision(s) if located by legal subdivision or the following quarter section (s),  
section (s), Township (s) and Range (s) W1/2 SE1/4 SE1/4 SEC 24, T10N R5W  
\_\_\_\_\_, Gila Salt River Base and Meridian, Arizona.

The locality of this claim with reference to some natural object or permanent monument and additional  
information (if any) concerning its locality are as follows: The claims NW corner is located at the  
BLM cadastral survey pin stamped "1983 SE1/16 S24"

DATED AND POSTED on the ground this 22th day of October, 2007.  
LOCATOR (s) Tahara Brown

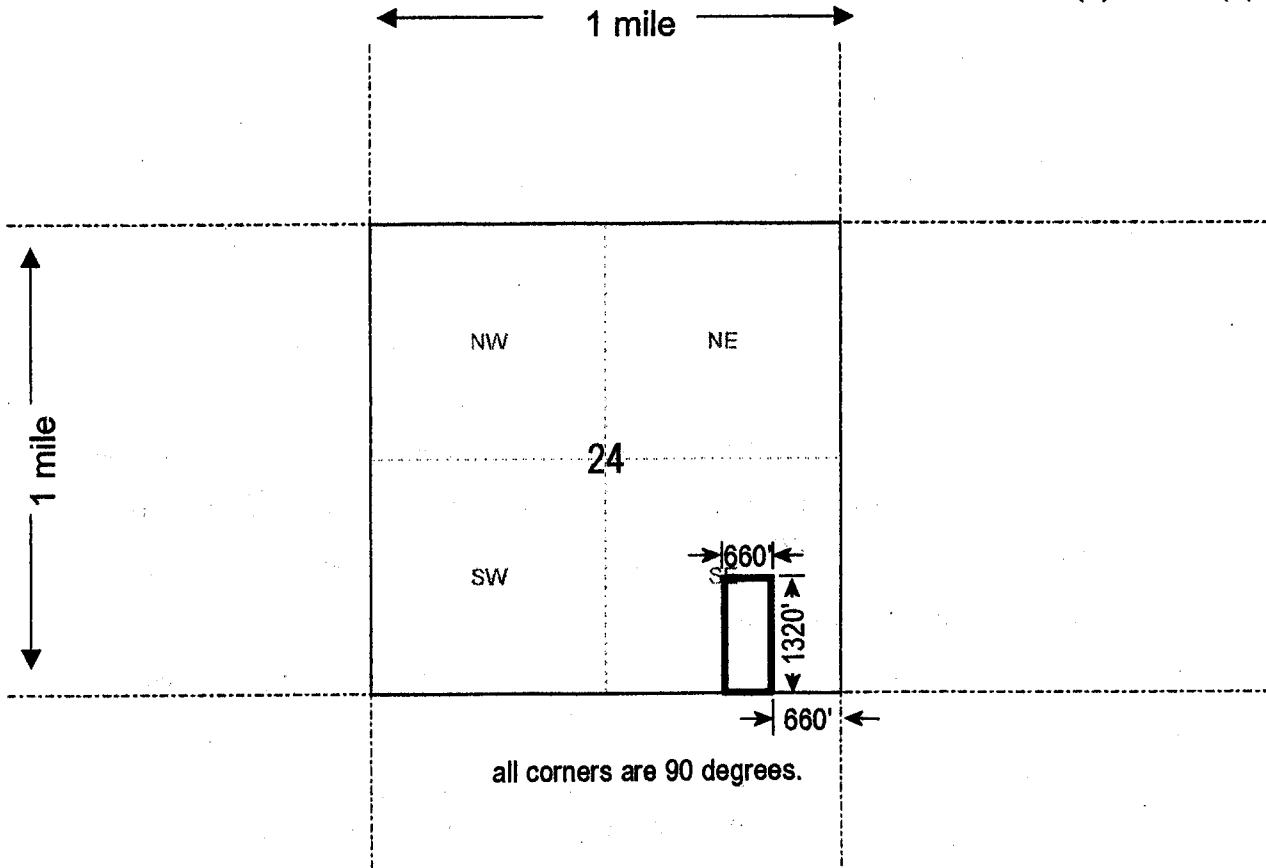
Form MCF102  
Revised July 2005

This form is available from the Arizona Department of Mines & Mineral Resources and may be reproduced.

AMC 387251

**MINING CLAIM MAP**

Lode ( ) Placer (X)



all corners are 90 degrees.

Scale : 1" = 2000 feet



1. The above map depicts the Gold Water mining claim, which is located in Section (s) 24, Township 10 N, Range 5 W, Gila and Salt River Base and Meridian, Yavapai County, Arizona.

2. The type of corner and location monuments used are as follows: 4' tall PVC

3. The bearings and distances in degrees and feet between claim corners are as depicted on the map.

Form MCF100a  
Revised July 2005

This form is available from the Arizona Department of Mines & Mineral Resources and may be reproduced.



When Recorded, return to:

Tahara Brown  
P.O. Box 942  
Yarnell, AZ, 85362

**LOCATION NOTICE FOR PLACER MINING CLAIM**

NOTICE IS HEREBY GIVEN that the High Stakes  
\_\_\_\_\_ placer mining claim has been located by  
Gerald Gordon, Jr. & Tahara Brown whose current mailing  
address is P.O.Box 378, Brook, IN, 47922

RECEIVED  
BLM, AZ STATE OFFICE  
2007 NOV 27 P 3:14  
PHOENIX, AZ  
BLM  
Date  
Stamp

The general course of this claim is Square and it is situated in  
Yavapai

County, Arizona.

This claim is 1320 feet in length and 1320 feet in width. This claim runs from the  
location monument on which this location notice is posted approximately 1320 feet in a Northerly  
direction to the North end line and 1320 feet in a Easterly direction to the East end line.  
This claim is marked by four monuments, one at each corner of the claim.

The location monument on which this notice is posted is situated within Section 27, Township  
10 N, Range 5 W, Gila Salt River Base and Meridian, Arizona. This claim encompasses  
portions of the following legal subdivision(s) if located by legal subdivision or the following quarter section (s),  
section (s), Township (s) and Range (s) NE1/4NW1/4 SEC. 27, T10N R5W  
\_\_\_\_\_, Gila Salt River Base and Meridian, Arizona.

The locality of this claim with reference to some natural object or permanent monument and additional  
information (if any) concerning its locality are as follows: The SW corner of this claims is located  
3/4 mile north and 1/4 mile east of the USGLO survey pin stamped  
"1916 S27/S28/S33/S34"

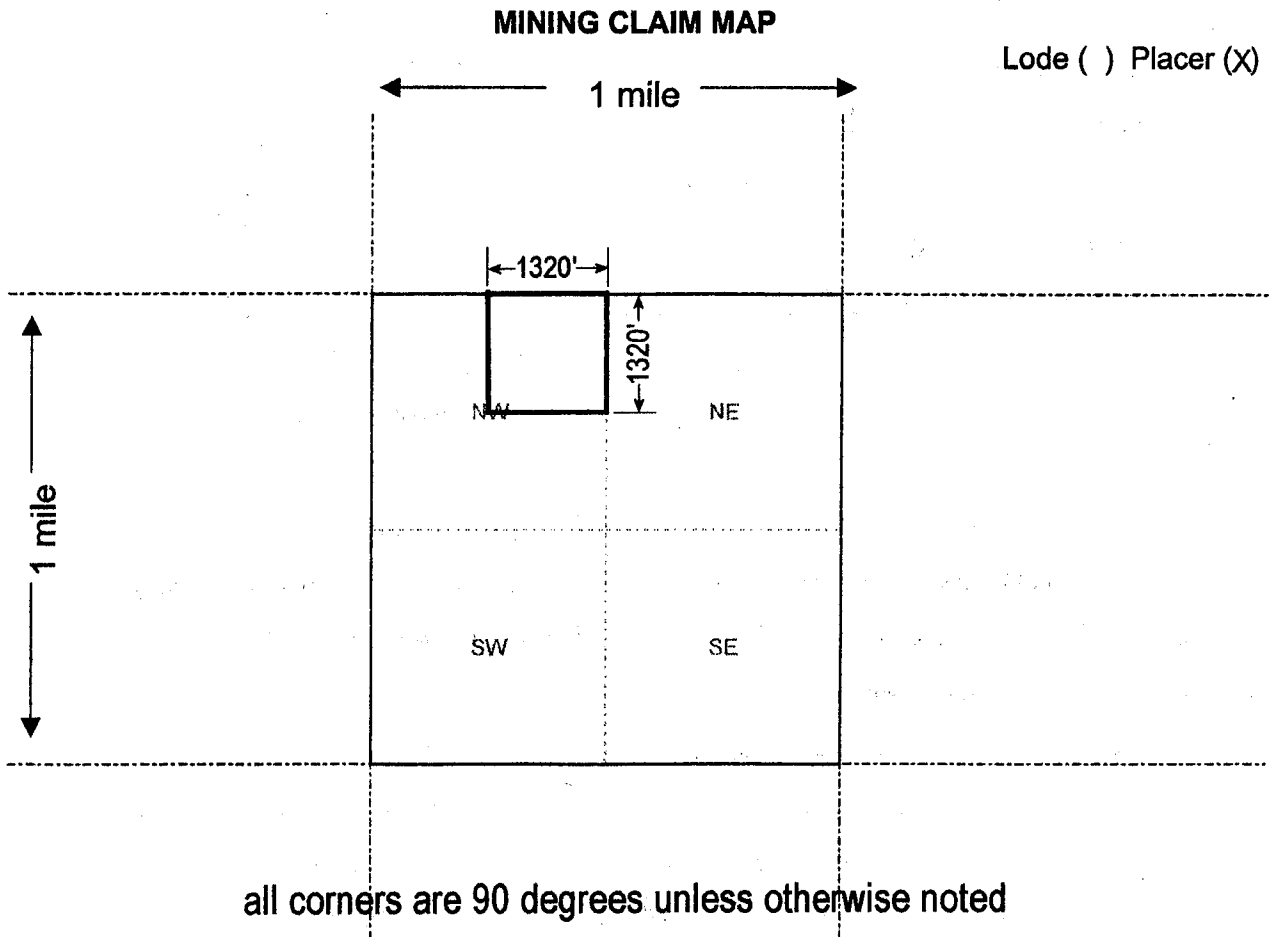
DATED AND POSTED on the ground this 23rd day of October, 2007.

LOCATOR (s) Gerald Gordon, Jr. Tahara Brown

Form MCF102  
Revised July 2005

AMC 387252

The boundaries of this claim exclude any patented, private, state land, or any other legally staked and maintained mining claim filed prior to this claim.



all corners are 90 degrees unless otherwise noted

Scale : 1" = 2000 feet



1. The above map depicts the High Stakes mining claim, which is located in Section (s) 27, Township 10 N, Range 5 W, Gila and Salt River Base and Meridian, Yavapai County, Arizona.
2. The type of corner and location monuments used are as follows: 4' tall PVC
3. The bearings and distances in degrees and feet between claim corners are as depicted on the map.

Form MCF100a  
Revised July 2005

This form is available from the Arizona Department of Mines & Mineral Resources and may be reproduced.

When Recorded, return to:  
Tahara Brown  
P.O. Box 942  
Yarnell, AZ, 85362

**LOCATION NOTICE FOR PLACER MINING CLAIM**

NOTICE IS HEREBY GIVEN that the Nugget Trail  
\_\_\_\_\_ placer mining claim has been located by  
Gerald Gordon, Jr. & Tahara Brown whose current mailing  
address is P.O. Box 378, Brook, IN, 47922

RECEIVED  
B.L.M. AZ STATE OFFICE  
2007 NOV 27 P 3:14  
PHOENIX, AZ  
BLM  
Date  
Stamp

The general course of this claim is Square and it is situated in  
Yavapai  
County, Arizona.

This claim is 1320 feet in length and 1320 feet in width. This claim runs from the  
location monument on which this location notice is posted approximately 1320 feet in a Northerly  
direction to the North end line and 1320 feet in a Easterly direction to the East end line.  
This claim is marked by four monuments, one at each corner of the claim.

The location monument on which this notice is posted is situated within Section 27, Township  
10 N, Range 5 W, Gila Salt River Base and Meridian, Arizona. This claim encompasses  
portions of the following legal subdivision(s) if located by legal subdivision or the following quarter section (s),  
section (s), Township (s) and Range (s) SE1/4 NW1/4 SEC. 27, T10N R5W  
\_\_\_\_\_, Gila Salt River Base and Meridian, Arizona.

The locality of this claim with reference to some natural object or permanent monument and additional  
information (if any) concerning its locality are as follows: The SW corner of this claim is 1/2 mile  
north and 1/4 mile east of the USGLO survey pin stamped "1916 S27/S28  
S33/S34

DATED AND POSTED on the ground this 8th day of October, 2007.

LOCATOR (s) Gerald Gordon Jr. Tahara Brown

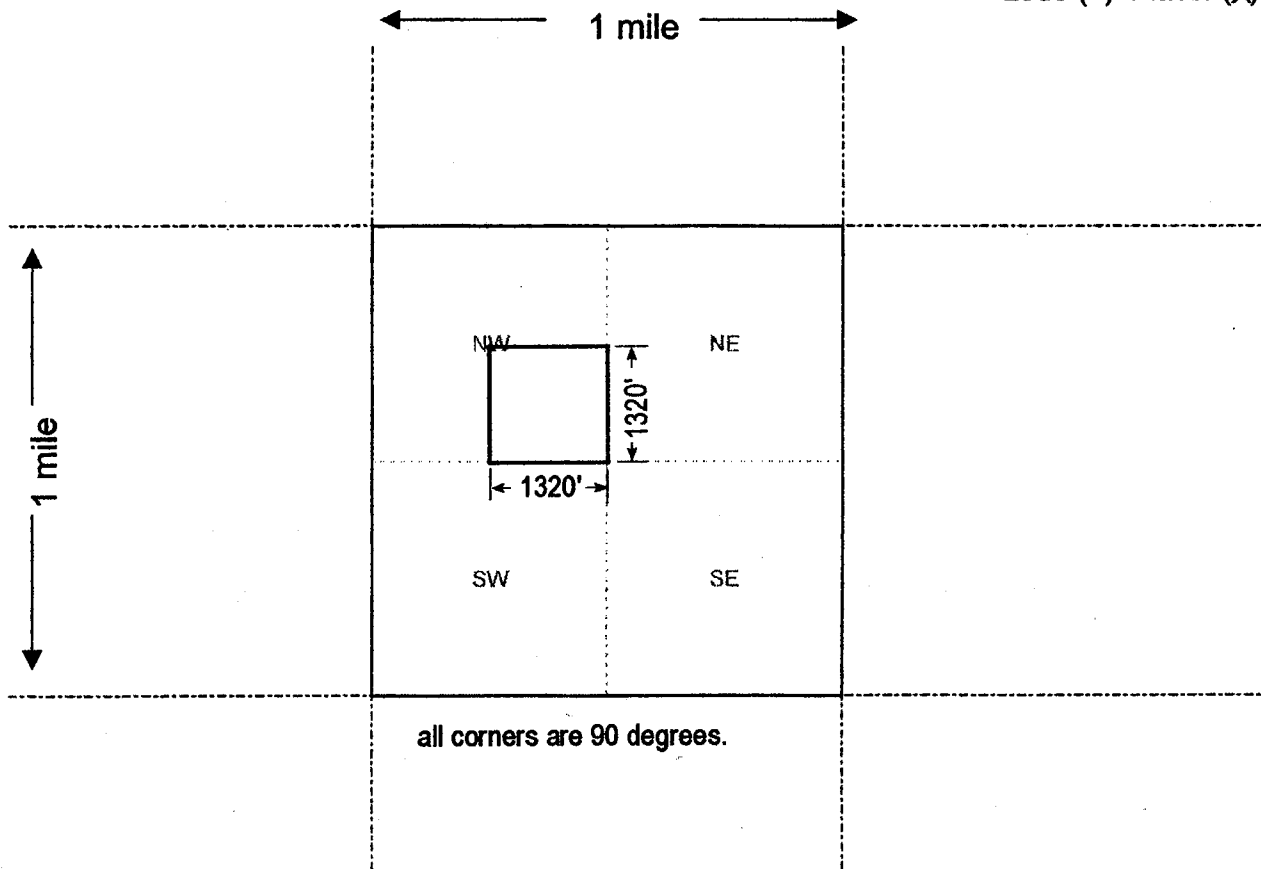
Form MCF102  
Revised July 2005

AMC 387253

The boundaries of this claim exclude any patented, private, state land, or any other legally staked and maintained claim filed prior to this claim.

**MINING CLAIM MAP**

Lode ( ) Placer (X)



all corners are 90 degrees.

Scale : 1" = 2000 feet



1. The above map depicts the Nugget Trail mining claim, which is located in Section (s) 27, Township 10 N, Range 5 W, Gila and Salt River Base and Meridian, Yavapai County, Arizona.

2. The type of corner and location monuments used are as follows: 4' tall PVC

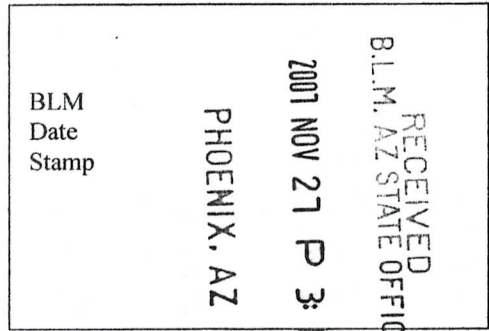
3. The bearings and distances in degrees and feet between claim corners are as depicted on the map.

**Form MCF100a**  
Revised July 2005

When Recorded, return to:  
Southwest Mineral  
P.O. Box 942  
Yarnell, AZ, 85362

**LOCATION NOTICE FOR LODE MINING CLAIM**

NOTICE IS HEREBY GIVEN that the Poncho Villa 1  
\_\_\_\_\_ lode mining claim has been located  
by Southwest Mineral whose current mailing  
address is P.O. Box 942, Yarnell, AZ, 85362



The general course of this claim is Northeast to Southwest and it is situated in Yavapai  
County, Arizona. This claim is 1500 feet in length and 600 feet in width. This claim runs  
from the location monument on which this location notice is posted approximately 10 feet in a  
Southwestly direction to the West end line and 1490 feet in a Northeasterly direction to the  
East end line. This claim is marked by six monuments, one at each corner and one at the center of each  
end line of the claim.

The location monument on which this notice is posted is situated within Section 27, Township 10  
N, Range 5 W, Gila Salt River Base and Meridian, Arizona and this claim encompasses portions  
of the following quarter section (s), section (s), Township (s) and Range (s) NE1/4 of SEC. 27 T10N R5W

Gila Salt River Base and Meridian, Arizona.

The locality of this claim with reference to some natural object or permanent monument and additional information  
(if any) concerning its locality are as follows: The NE corner of the claim is 1193 feet South and 1094 feet  
West of the Section corner 22, 23, 26, and 27 T10N R5W, Gila Salt River Base and Meridian, Arizona.

DATED AND POSTED on the ground this 6th day of October, 20 07.

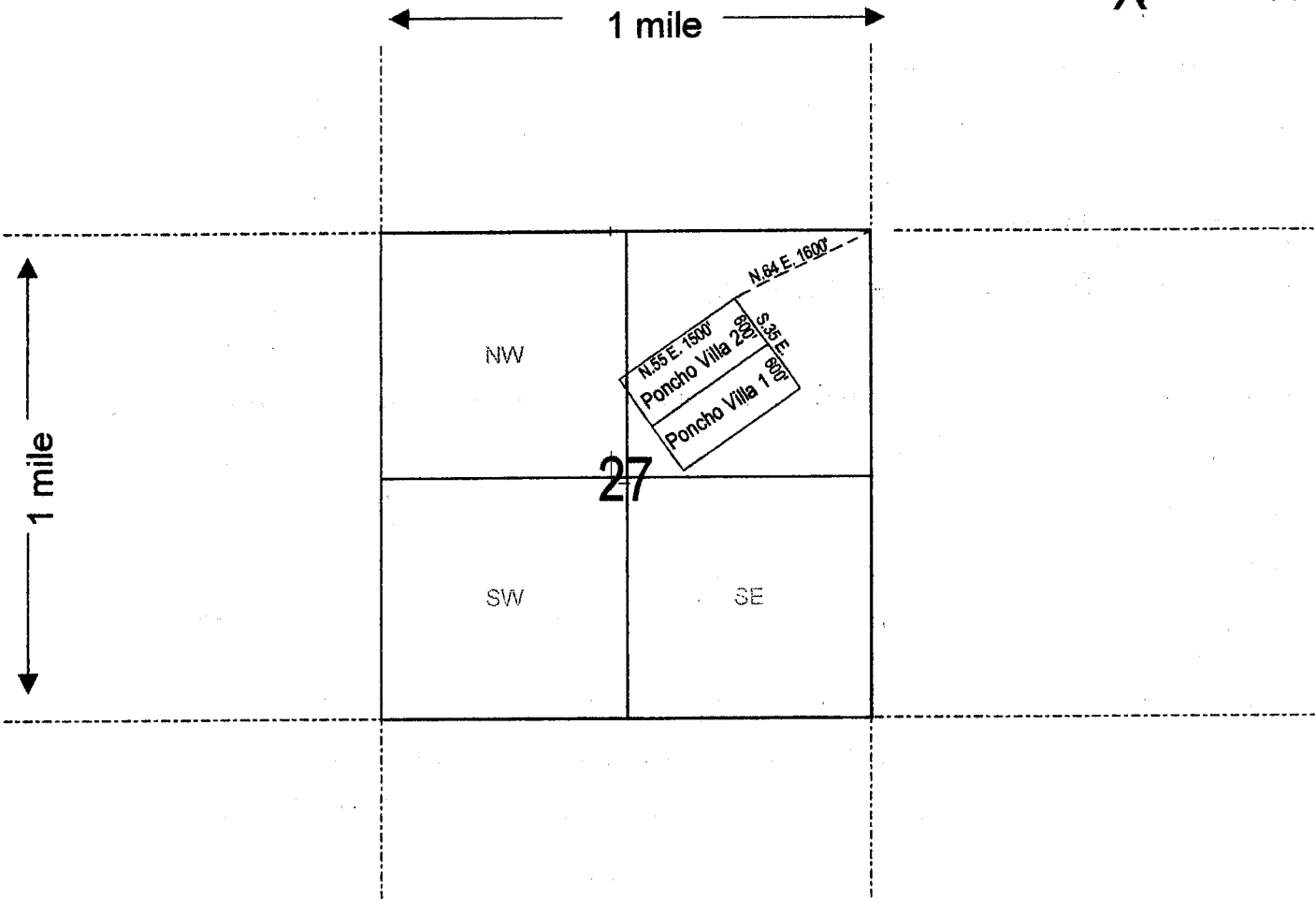
LOCATOR (s) *Dennis D. ...* (agent) for Southwest Mineral

Form MCF100  
Revised July 2005

AMC 387254

**MINING CLAIM MAP**

Lode  Placer ( )



Scale : 1" = 2000 feet



1. The above map depicts the Poncho Villa 1 mining claim, which is located in Section (s) 27, Township 10 N, Range 5 W, Gila and Salt River Base and Meridian, Yavapai County, Arizona.

2. The type of corner and location monuments used are as follows: 5' PVC with cap and stone

3. The bearings and distances in degrees and feet between claim corners are as depicted on the map.

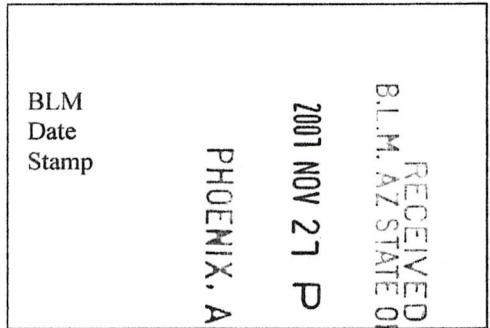
Form MCF100a  
Revised July 2005

This form is available from the Arizona Department of Mines & Mineral Resources and may be reproduced.

When Recorded, return to:  
Southwest Mineral  
P.O. Box 942  
Yarnell, AZ, 85362

**LOCATION NOTICE FOR LODE MINING CLAIM**

NOTICE IS HEREBY GIVEN that the Poncho Villa 2  
lode mining claim has been located  
by Southwest Mineral whose current mailing  
address is P.O. Box 942, Yarnell, AZ, 85362



The general course of this claim is Northeast to Southwest and it is situated in Yavapai  
County, Arizona. This claim is 1500 feet in length and 600 feet in width. This claim runs  
from the location monument on which this location notice is posted approximately 10 feet in a  
Southwestly direction to the West end line and 1490 feet in a Northeasterly direction to the  
East end line. This claim is marked by six monuments, one at each corner and one at the center of each  
end line of the claim.

The location monument on which this notice is posted is situated within Section 27, Township 10  
N, Range 5 W, Gila Salt River Base and Meridian, Arizona and this claim encompasses portions  
of the following quarter section (s), section (s), Township (s) and Range (s) NE1/4 NW1/4 of SEC. 27 T10N R5W

Gila Salt River Base and Meridian, Arizona.

The locality of this claim with reference to some natural object or permanent monument and additional information  
(if any) concerning its locality are as follows: The NE corner of the claim is 701 feet South and 1438 feet  
West of the Section corner 22, 23, 26, and 27 T10N R5W, Gila Salt River Base and Meridian, Arizona.

DATED AND POSTED on the ground this 6th day of October, 2007.

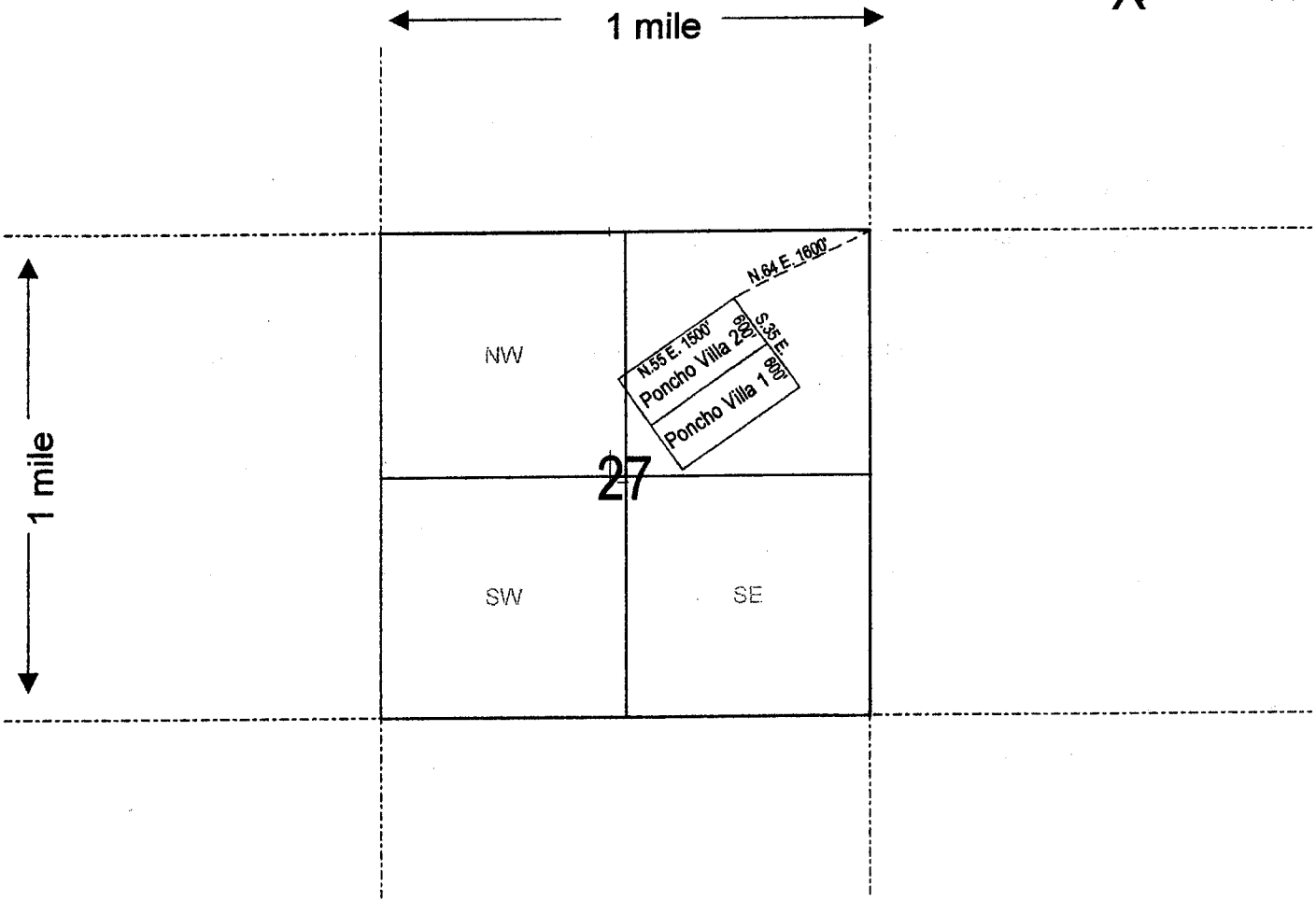
LOCATOR (s) *Serald Sordani* (agent) for Southwest Mineral

Form MCF100  
Revised July 2005

AMC 387255

**MINING CLAIM MAP**

Lode  Placer ( )



Scale : 1" = 2000 feet



1. The above map depicts the Poncho Villa 2 mining claim, which is located in Section (s) 27, Township 10 N, Range 5 W, Gila and Salt River Base and Meridian, Yavapai County, Arizona.

2. The type of corner and location monuments used are as follows: 5' PVC with cap and stone

3. The bearings and distances in degrees and feet between claim corners are as depicted on the map.


Form MCF100a  
Revised July 2005



When Recorded, return to:  
Tahara Brown  
P.O. Box 942  
Yarnell, AZ, 85362

**LOCATION NOTICE FOR PLACER MINING CLAIM**

NOTICE IS HEREBY GIVEN that the Rincon 1  
\_\_\_\_\_ placer mining claim has been located by  
Gerald Gordon, Jr. & Tahara Brown whose current mailing  
address is P.O.Box 378, Brook, IN, 47922



The general course of this claim is Irregular square and it is situated in  
Yavapai  
County, Arizona. Approximately  
This claim is 1180' on west side feet in length and 1320 feet in width. This claim runs from the  
835' on east side location monument on which this location notice is posted approximately 1320 feet in a Easterly  
direction to the East end line and 835' feet in a Northerly direction to the North end line.  
This claim is marked by four monuments, one at each corner of the claim.

The location monument on which this notice is posted is situated within Section 35, Township  
10 N, Range 5 W, Gila Salt River Base and Meridian, Arizona. This claim encompasses  
portions of the following legal subdivision(s) if located by legal subdivision or the following quarter section (s),  
section (s), Township (s) and Range (s) Part of NW1/4 NW1/4 SEC. 35, T10N R5W  
\_\_\_\_\_, Gila Salt River Base and Meridian, Arizona.

The locality of this claim with reference to some natural object or permanent monument and additional  
information (if any) concerning its locality are as follows: The SW corner is 1/4 mile south of the USGLO  
Survey pin stamped "1916 T10N R5W S27/S28/S34/S35" This claim is approximately 31.21 acres and  
DOES NOT include the patented land to the north.

DATED AND POSTED on the ground this 7th day of October, 2007.

LOCATOR (s) Gerald Gordon, Jr. Tahara Brown

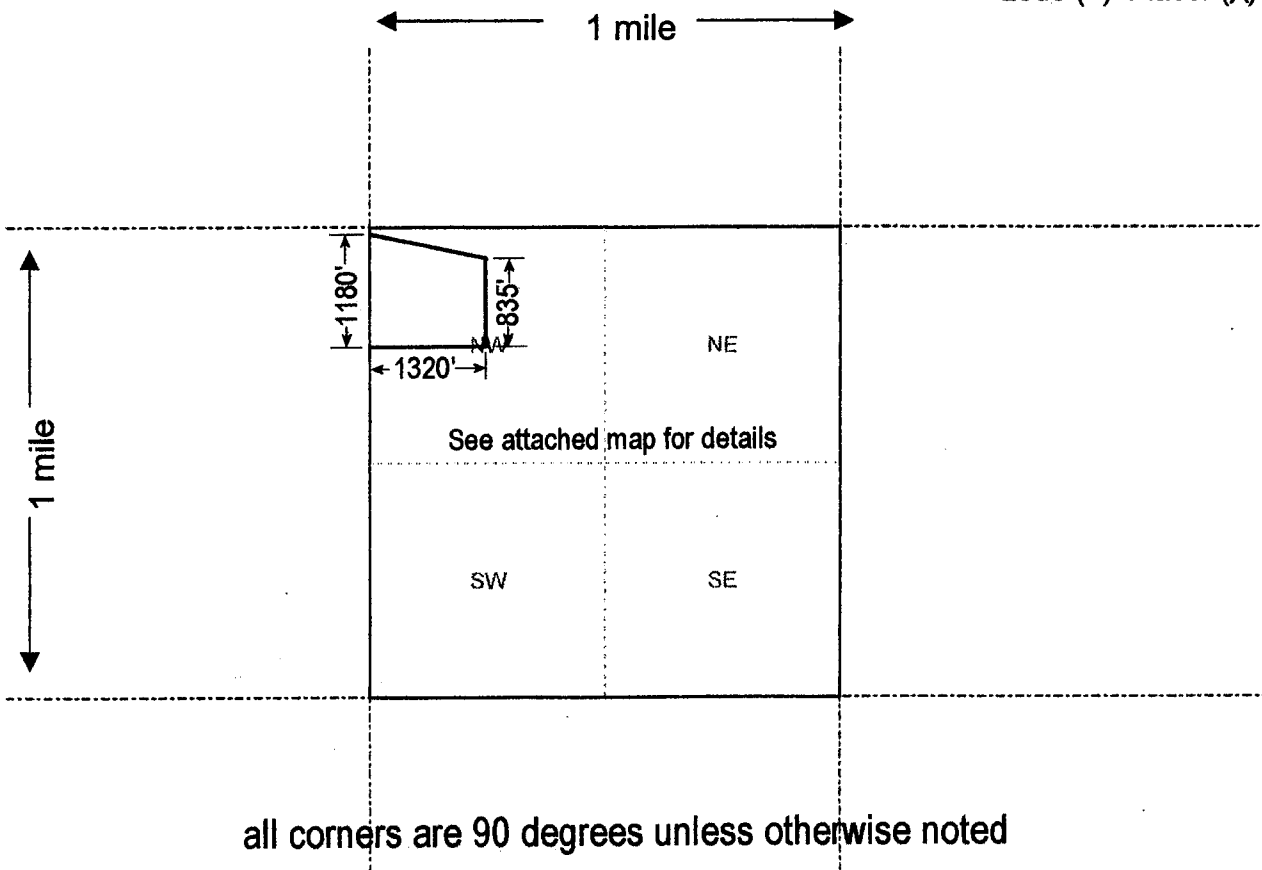
Form MCF102  
Revised July 2005

AMC 387256

The boundaries of this claim exclude any patented, private, state land, or any other legally staked and maintained mining claim filed prior to this claim.

**MINING CLAIM MAP**

Lode ( ) Placer (X)



all corners are 90 degrees unless otherwise noted

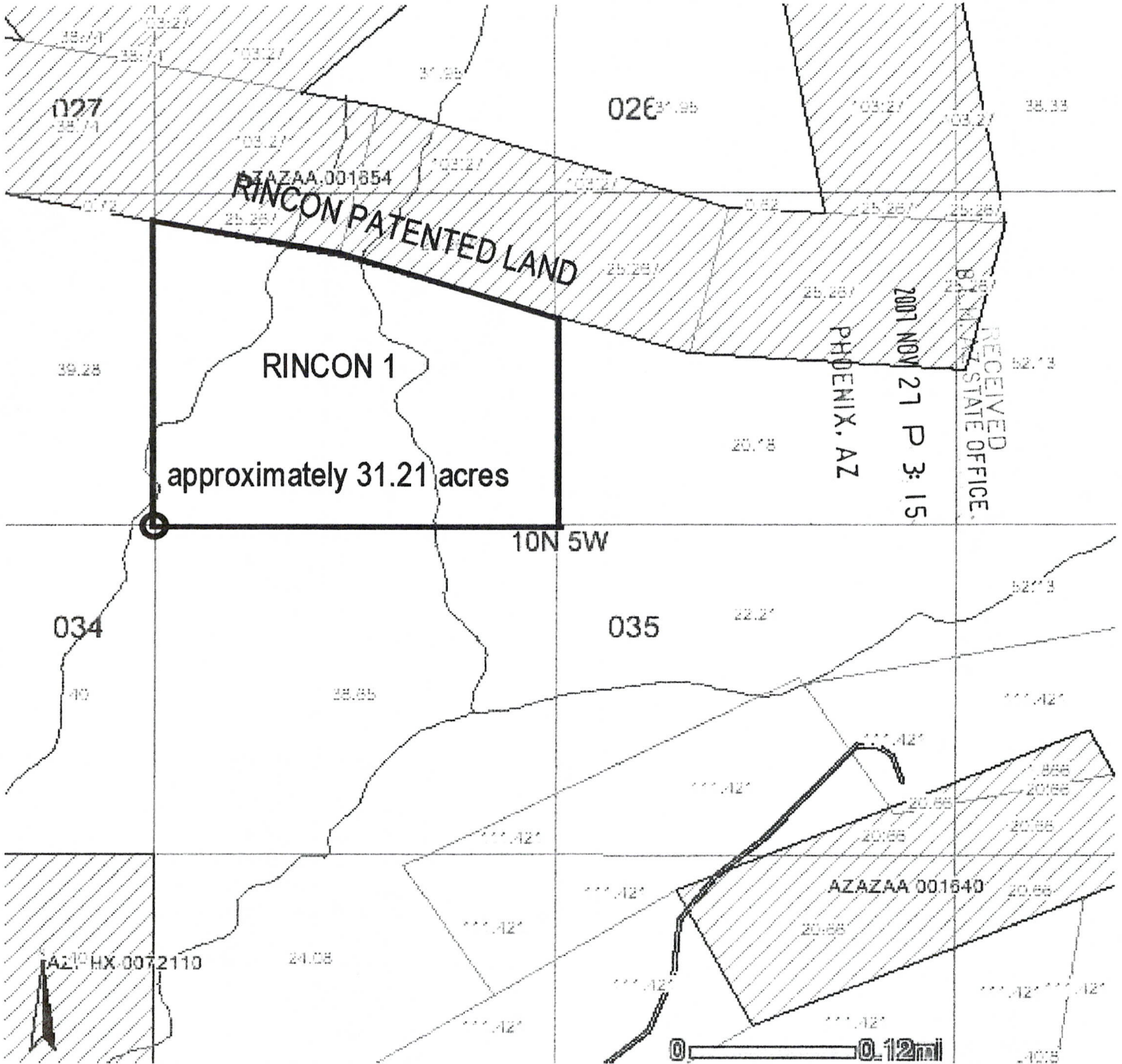
Scale : 1" = 2000 feet



1. The above map depicts the Rincon 1 mining claim, which is located in Section (s) 35, Township 10 N, Range 5 W, Gila and Salt River Base and Meridian, Yavapai County, Arizona.
2. The type of corner and location monuments used are as follows: 4' tall PVC
3. The bearings and distances in degrees and feet between claim corners are as depicted on the map.

Form MCF100a  
Revised July 2005

# RINCON 1 UNPATENTED MINING CLAIM MAP



The boundaries of this claim exclude any patented, private, state land, or any other legally staked and maintained mining claim filed prior to this claim.

AMC 381256

When Recorded, return to:

Tahara Brown  
P.O. Box 942  
Yarnell, AZ, 85362

**LOCATION NOTICE FOR PLACER MINING CLAIM**

NOTICE IS HEREBY GIVEN that the Rincon 2  
\_\_\_\_\_ placer mining claim has been located by  
Gerald Gordon, Jr. & Tahara Brown whose current mailing  
address is P.O.Box 378, Brook, IN, 47922

RECEIVED  
BLM AZ STATE OFFICE  
2007 NOV 27 P 3:15  
PHOENIX, AZ  
BLM  
Date  
Stamp

The general course of this claim is Square and it is situated in  
Yavapai  
County, Arizona.

This claim is 1320 feet in length and 1320 feet in width. This claim runs from the  
location monument on which this location notice is posted approximately 1320 feet in a Northerly  
direction to the North end line and 1320 feet in a Easterly direction to the East end line.  
This claim is marked by five monuments, one at each corner of the claim.

The location monument on which this notice is posted is situated within Section 35, Township  
10 N, Range 5 W, Gila Salt River Base and Meridian, Arizona. This claim encompasses  
portions of the following legal subdivision(s) if located by legal subdivision or the following quarter section (s),  
section (s), Township (s) and Range (s) SW1/4 NW1/4 SEC. 35, T10N R5W  
\_\_\_\_\_, Gila Salt River Base and Meridian, Arizona.

The locality of this claim with reference to some natural object or permanent monument and additional  
information (if any) concerning its locality are as follows: The SW corner is located 1/2 mile south of the USGLO  
Survey pin stamped "1916 T10N R5W S27/S28/S34/S35"

This claim is approximately 38.65 acres and does NOT include the patented land in the SE corner

DATED AND POSTED on the ground this 6th day of October, 2007.

LOCATOR (s) Gerald Gordon, Jr. Tahara Brown

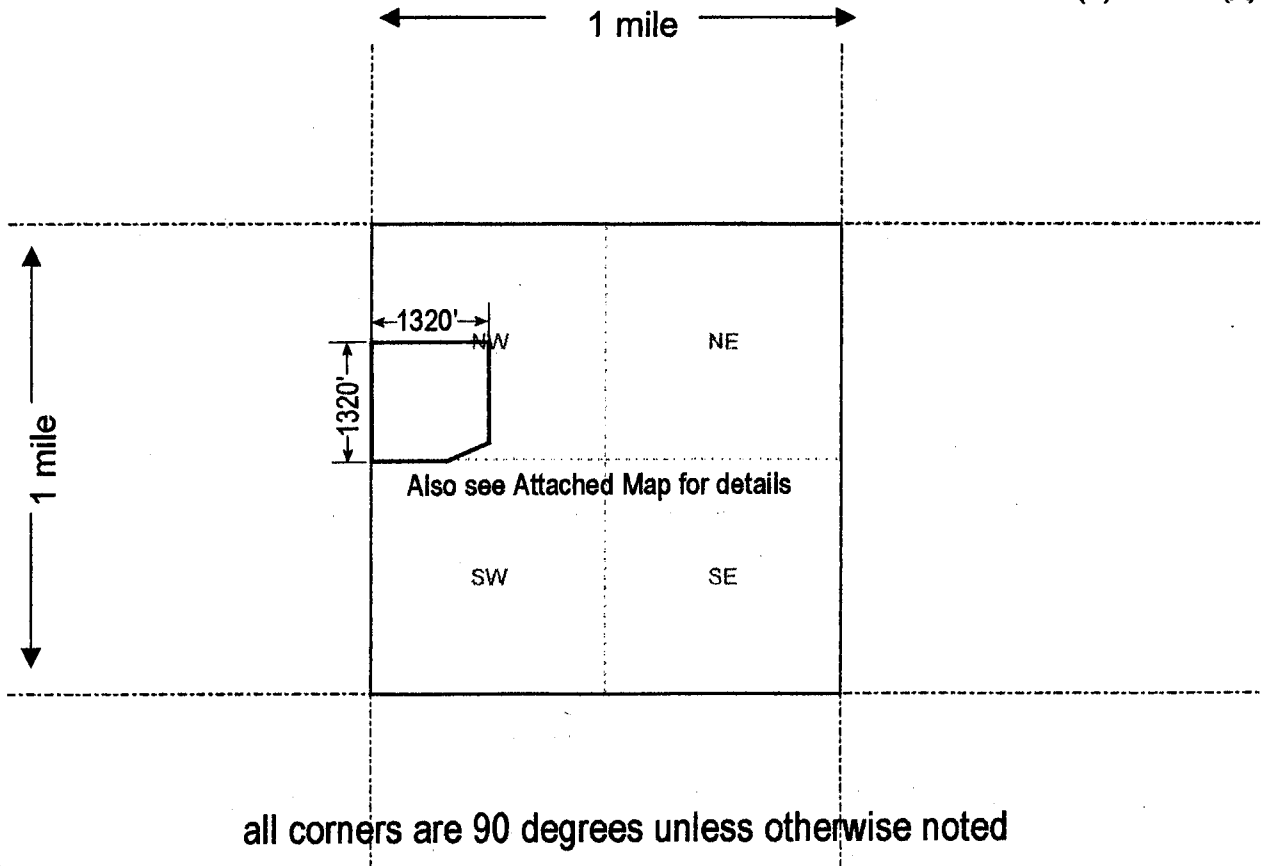
Form MCF102  
Revised July 2005

AMC 387257

The boundaries of this claim exclude any patented, private, state land, or any other legally staked and maintained mining claim filed prior to this claim.

**MINING CLAIM MAP**

Lode ( ) Placer (X)



all corners are 90 degrees unless otherwise noted

Scale : 1" = 2000 feet

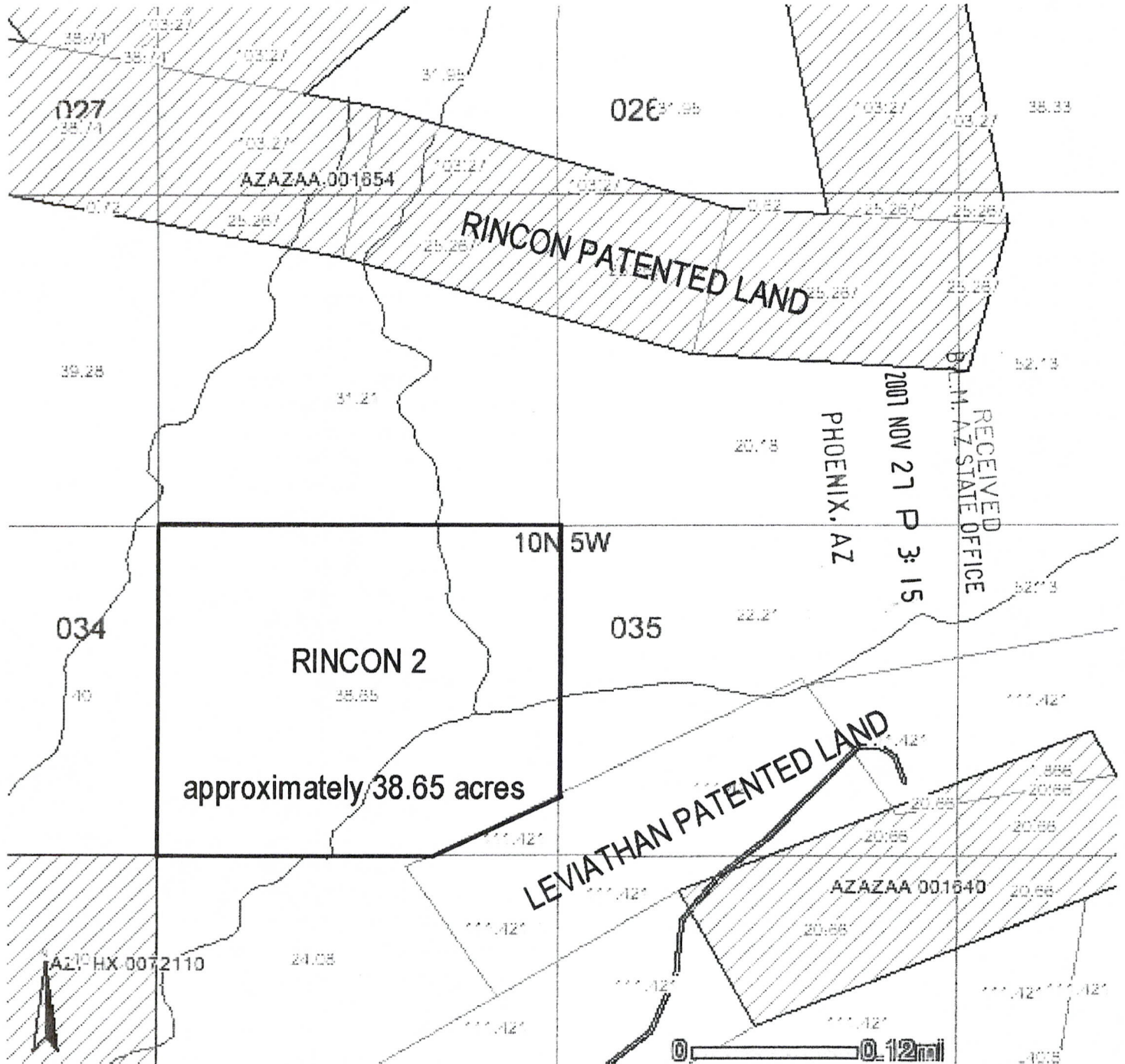


1. The above map depicts the Rincon 2 mining claim, which is located in Section (s) 35, Township 10 N, Range 5 W, Gila and Salt River Base and Meridian, Yavapai County, Arizona.
2. The type of corner and location monuments used are as follows: 4' tall PVC
3. The bearings and distances in degrees and feet between claim corners are as depicted on the map.

Form MCF100a  
Revised July 2005

This form is available from the Arizona Department of Mines & Mineral Resources and may be reproduced.

# RINCON 2 UNPATENTED MINING CLAIM MAP



The boundaries of this claim exclude any patented, private, state land, or any other legally staked and maintained mining claim filed prior to this claim.

AMC 387257

When Recorded, return to:

Tahara Brown  
P.O. Box 942  
Yarnell, AZ, 85362

**LOCATION NOTICE FOR PLACER MINING CLAIM**

NOTICE IS HEREBY GIVEN that the Rincon / Leviathan Wash  
\_\_\_\_\_ placer mining claim has been located by  
Gerald Gordon, Jr. & Tahara Brown whose current mailing  
address is P.O.Box 378, Brook, IN, 47922

RECEIVED  
BLM, AZ STATE OFFICE  
2007 NOV 21 P 3:15  
PHOENIX, AZ  
BLM  
Date  
Stamp

The general course of this claim is Irregular and it is situated in  
Yavapai  
County, Arizona. Approximately  
2000' on west side  
This claim is 1172' on east side feet in length and 1320' feet in width. This claim runs from the  
location monument on which this location notice is posted approximately 2000' feet in a Northerly  
direction to the North end line and 1320 feet in a Easterly direction to the East end line.  
This claim is marked by six monuments, one at each corner of the claim.

The location monument on which this notice is posted is situated within Section 35, Township  
10 N, Range 5 W, Gila Salt River Base and Meridian, Arizona. This claim encompasses  
portions of the following legal subdivision(s) if located by legal subdivision or the following quarter section (s),  
section (s), Township (s) and Range (s) Part of the NE1/4 and part of the SE1/4 of the NW1/4 SEC. 35,  
T10N R5W, Gila Salt River Base and Meridian, Arizona.

The locality of this claim with reference to some natural object or permanent monument and additional  
information (if any) concerning its locality are as follows: The SW corner is 2487' south and 1/4 mile east  
of the USGLO Survey pin stamped "1916 T10N R5W S27/S28/S34/S35"

This claim is approximately 40 acres and DOES NOT include the patented land to the north OR south.

DATED AND POSTED on the ground this 7th day of October, 2007.

LOCATOR (s) Gerald Gordon, Jr. Tahara Brown

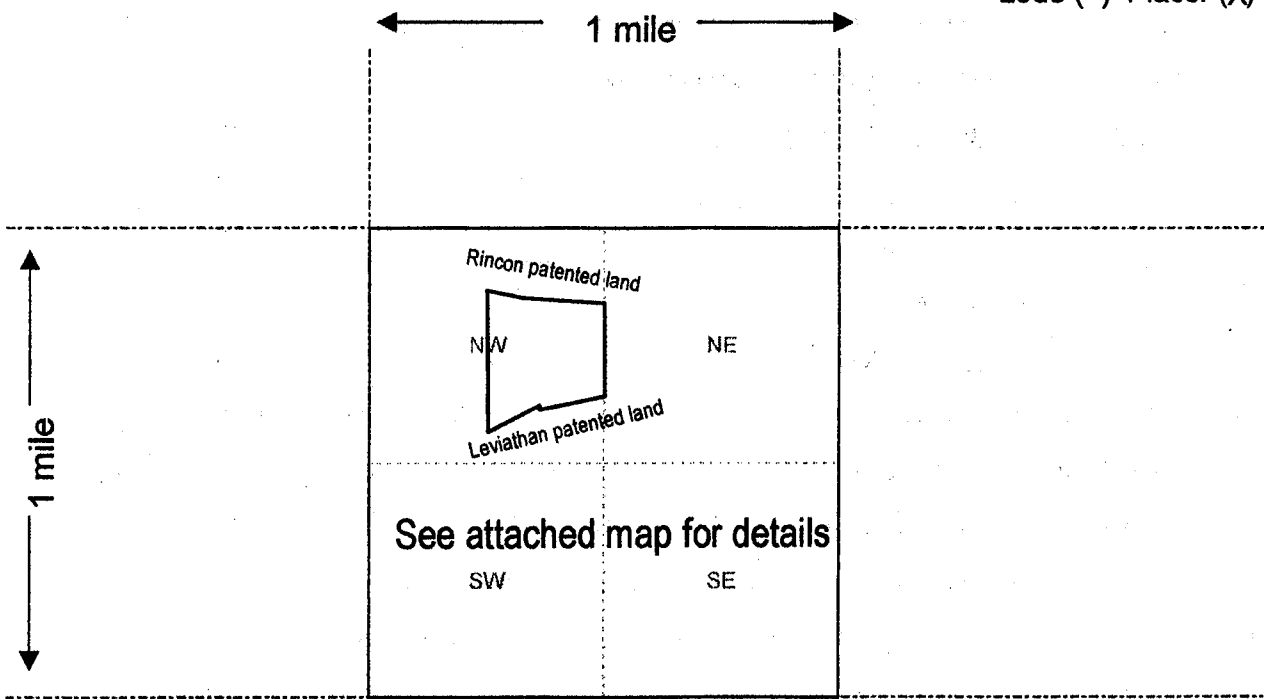
Form MCF102  
Revised July 2005

AMC 387258

The boundaries of this claim exclude any patented, private, state land, or any other legally staked and maintained mining claim filed prior to this claim.

**MINING CLAIM MAP**

Lode ( ) Placer (X)



all corners are 90 degrees unless otherwise noted

Scale : 1" = 2000 feet



1. The above map depicts the Rincon Leviathan Wash mining claim, which is located in Section (s) 35, Township 10 N, Range 5 W, Gila and Salt River Base and Meridian, Yavapai County, Arizona.

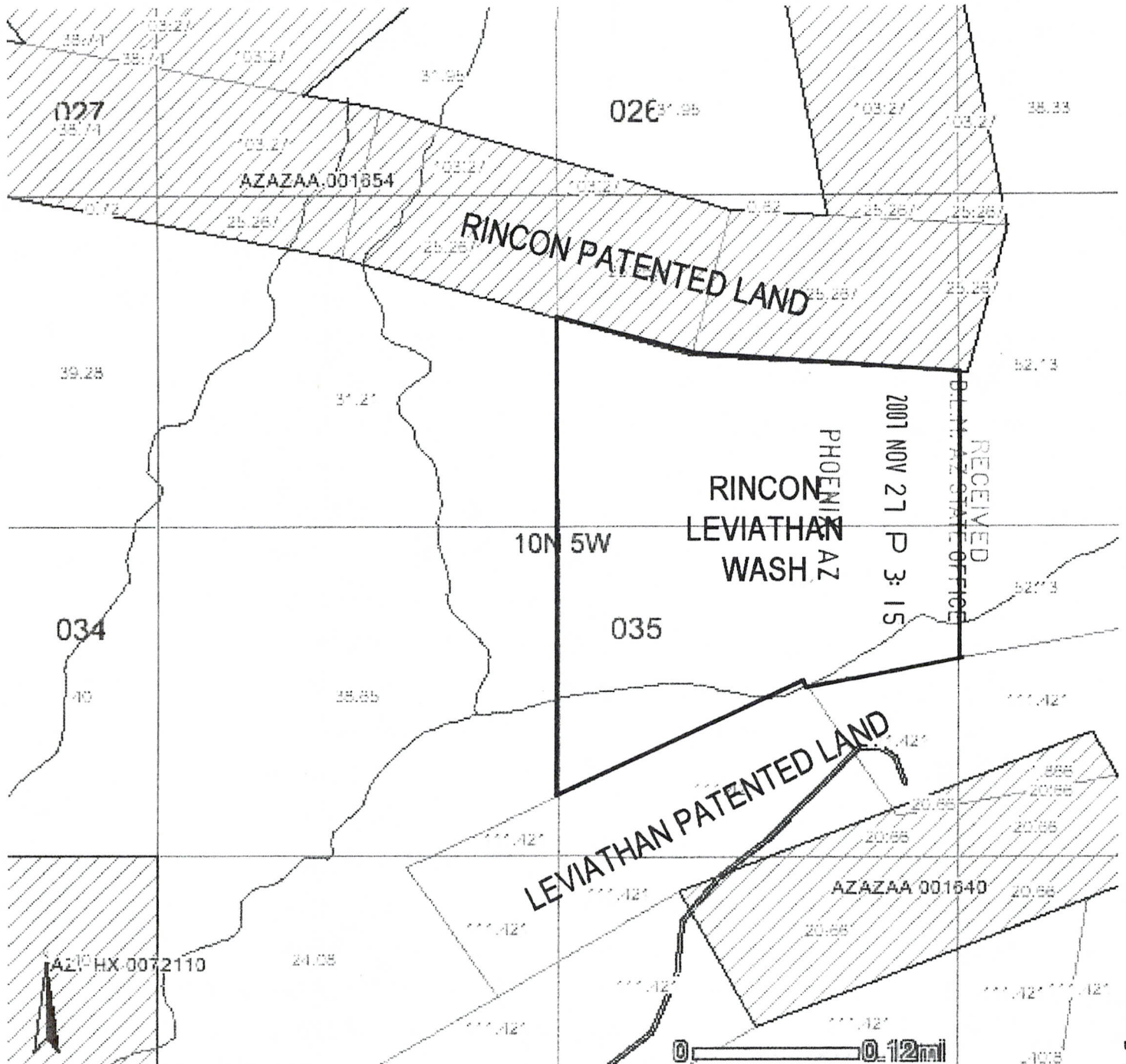
2. The type of corner and location monuments used are as follows: 4' tall PVC

3. The bearings and distances in degrees and feet between claim corners are as depicted on the map.

Form MCF100a  
Revised July 2005



# RINCON LEVIATHAN WASH UNPATENTED MINING CLAIM MAP



The boundaries of this claim exclude any patented, private, state land, or any other legally staked and maintained mining claim filed prior to this claim.

Approximately 40 acres starting at the west line but NOT exceeding 40 acres total.

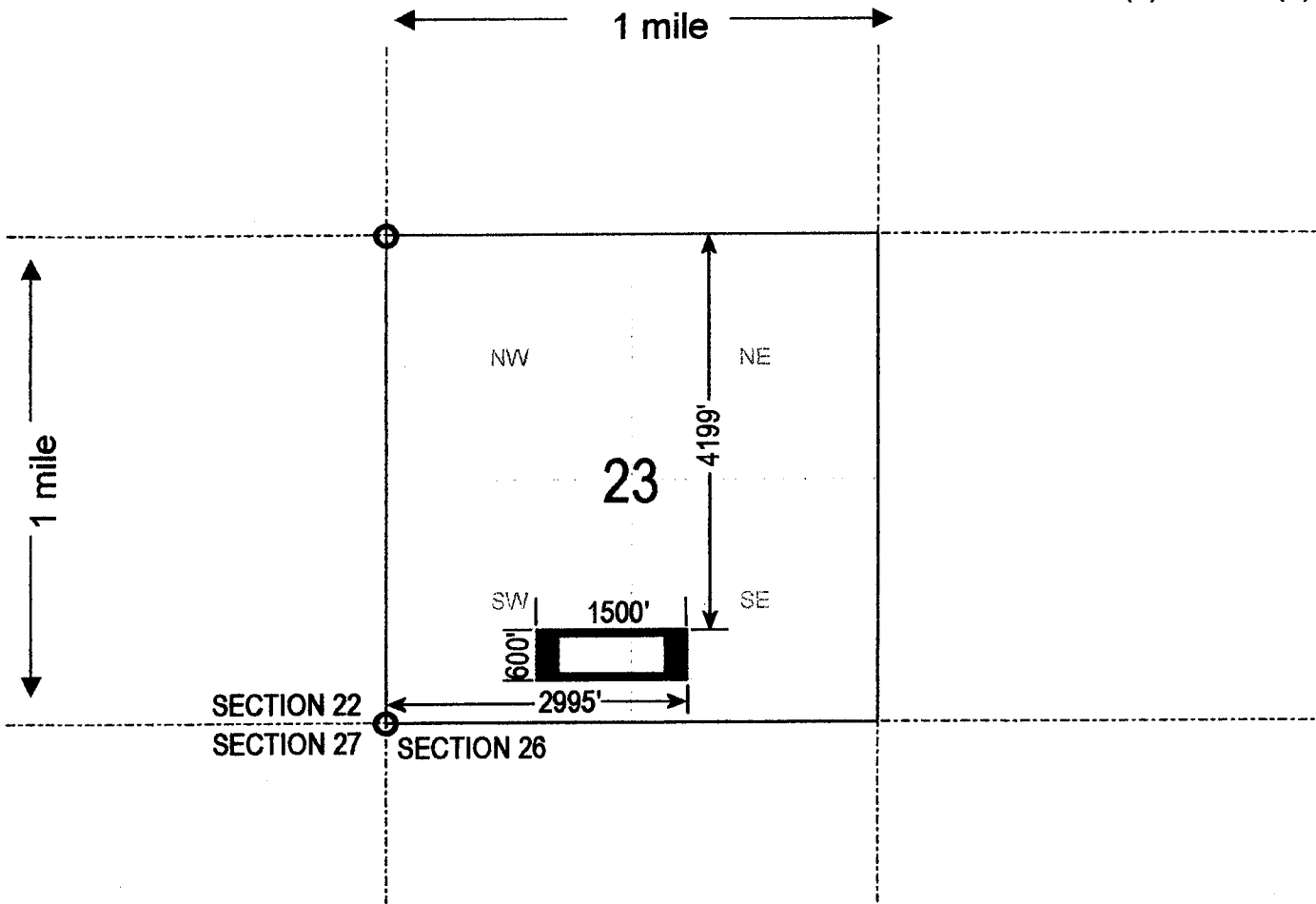
This claim does NOT overlap any patented land either to the north or south.

AMC 387258



**MINING CLAIM MAP**

Lode (X) Placer ( )



Scale : 1" = 2000 feet



1. The above map depicts the RYA #28 mining claim, which is located in Section (s) 23, Township 10 N, Range 5 W, Gila and Salt River Base and Meridian, Yavapai County, Arizona.
2. The type of corner and location monuments used are as follows: 5' PVC with cap
3. The bearings and distances in degrees and feet between claim corners are as depicted on the map.

Form MCF100a  
Revised July 2005

Phoenix  
072109

RECEIVED  
U.S. LAND OFFICE  
Phoenix, Arizona

Phoenix 072109  
AUG 26 1939

Clear List 145 DEED OF RECONVEYANCE

DECLINED  
OCT 23 1939  
STATE LAND DEPT.  
OF ARIZONA

NOV 6 - 1939

KNOW ALL MEN BY THESE PRESENTS, That  
WHEREAS, THE STATE OF ARIZONA, is the owner and/or reservee  
of the lands hereinafter described; and

WHEREAS, The UNITED STATES OF AMERICA, through the Depart-  
ment of the Interior, did on the 28th day of August 1935, issue its  
Clear List No. 145, embracing among other lands, Lots 1 and 2; N<sup>1</sup>/<sub>2</sub>  
NW<sup>1</sup>/<sub>2</sub>; SE<sup>1</sup>/<sub>2</sub> SW<sup>1</sup>/<sub>2</sub>; NW<sup>1</sup>/<sub>2</sub> SE<sup>1</sup>/<sub>2</sub>; Sec. 27; Twp. 10 N., Rge 5 W., 561.12 acres  
selected by the State of Arizona, under its Indemnity Selection  
List No. 4979, Serial No. 072109, filed in the United States Land  
Office, at Phoenix, Arizona, June 15, 1932; all in Gila and Salt  
River Meridian-Arizona.

WHEREAS, these lands are reported by Special Agent to be  
mineral in character and were so shown before December 15, 1932  
on which date the selection was finally completed, and that at that  
date there were valid existing local mining claims thereon. And, in  
order to vest title to these lands in the UNITED STATES OF AMERICA,  
the STATE OF ARIZONA has elected to reconvey these lands to the  
UNITED STATES OF AMERICA, in conformity with the laws of the State  
of Arizona, Sec. 12, Public Land Code, approved June 25, 1915, as  
amended by Sec. 2954 R. C. 1928, herewith remise, release, quitclaim,  
grant, reconvey and relinquish to the UNITED STATES OF AMERICA, the  
lands above described, in the County of Yavapai, State of Arizona.

TO HAVE AND TO HOLD, the hereinbefore described lands, to-  
gether with all and singular the rights and appurtenances thereto in  
anywise belonging to the said UNITED STATES OF AMERICA, its successors  
and assigns forever.

IN WITNESS WHEREOF the STATE OF ARIZONA, has caused this  
DEED OF RECONVEYANCE to be executed by its duly authorized officers  
and its GREAT SEAL hereunto affixed this 21<sup>st</sup> day of August 1939.

*R. T. Jones*  
GOVERNOR OF THE STATE OF ARIZONA

Attest:  
*W. L. Gray*  
Acting SECRETARY OF STATE

*Joe Conway*  
ATTORNEY GENERAL OF THE STATE OF ARIZONA

STATE OF ARIZONA )  
COUNTY OF MARICOPA ) ss

*Wm. Alberts*  
STATE LAND COMMISSIONER OF ARIZONA

This Deed of Reconveyance was acknowledged before me this  
21<sup>st</sup> day of August 1939, by R. T. JONES, GOVERNOR, STATE OF ARIZONA,  
JOE CONWAY, ATTORNEY GENERAL OF STATE OF ARIZONA, and WM. ALBERTS,  
STATE LAND COMMISSIONER OF ARIZONA.

My Commission Expires Feb. 17, 1941

*Wm. Alberts*  
NOTARY PUBLIC

2045  
COPIES  
MAILED

RUN TIME: 03:05 PM

UNITED STATES DEPARTMENT OF INTERIOR  
BUREAU OF LAND MANAGEMENT  
GEOGRAPHIC REPORT WITH LAND  
Sorted by Serial Number

RUN DATE: 11/27/2007  
Page 1 of 2

Adm State: AZ

Serial Number: AZA 005485  
Total Case Acres: 1.940

<u>Casetype</u>	<u>Case Disp</u>				<u>Sect</u>	<u>Sur Typ</u>	<u>Sur Num</u>	<u>Suff</u>	<u>Subdivision</u>	<u>Act Pend</u>
285002	AUTHORIZED	14	0100N	0050W	024	ALIQ			SWSE;	

Serial Number: AZA 030461  
Total Case Acres: 1.000

<u>Casetype</u>	<u>Case Disp</u>				<u>Sect</u>	<u>Sur Typ</u>	<u>Sur Num</u>	<u>Suff</u>	<u>Subdivision</u>	<u>Act Pend</u>
380913	EXPIRED	14	0100N	0050W	024	ALIQ			SE;	

Serial Number: AZA 031939  
Total Case Acres: 1.000

<u>Casetype</u>	<u>Case Disp</u>				<u>Sect</u>	<u>Sur Typ</u>	<u>Sur Num</u>	<u>Suff</u>	<u>Subdivision</u>	<u>Act Pend</u>
292006	AUTHORIZED	14	0100N	0050W	027 035	ALIQ LOTS			SW; 11;	

Serial Number: AZA 033430  
Total Case Acres: 1.500

<u>Casetype</u>	<u>Case Disp</u>				<u>Sect</u>	<u>Sur Typ</u>	<u>Sur Num</u>	<u>Suff</u>	<u>Subdivision</u>	<u>Act Pend</u>
380913	AUTHORIZED	14	0100N	0050W	023	FF			N2;	

Serial Number: AZAR 0000110  
Total Case Acres: 16.660

<u>Casetype</u>	<u>Case Disp</u>				<u>Sect</u>	<u>Sur Typ</u>	<u>Sur Num</u>	<u>Suff</u>	<u>Subdivision</u>	<u>Act Pend</u>
285003	AUTHORIZED	14	0100N	0050W	024	ALIQ			W2NW,SENW,E2SW;	

RUN TIME: 03:05 PM

UNITED STATES DEPARTMENT OF INTERIOR  
BUREAU OF LAND MANAGEMENT  
GEOGRAPHIC REPORT WITH LAND  
Sorted by Serial Number

RUN DATE: 11/27/2007  
Page 2 of 2

Adm State: AZ

Serial Number: AZAR 0034626  
Total Case Acres: 26.550

<u>Casetype</u>	<u>Case Disp</u>				<u>Sect</u>	<u>Sur Typ</u>	<u>Sur Num</u>	<u>Suff</u>	<u>Subdivision</u>	<u>Act Pend</u>
286202	AUTHORIZED	14	0100N	0050W	024	ALIQ			NWNW,E2NW,SWSE;	







